

## Key / Notes

- Approximate boundary of the 2023 site investigation works
- Approximate areas of the parcels of land referred to in the 2013 site investigation reports
- Undisturbed areas
- Areas of industrial works
- Area of excavation or possible excavation works
- EA historic landfill
- Local Authority recorded landfill site
- Potentially infilled land (non-water)
- Estimated date of infilling
- Estimated date of works

Notes:  
Base map 1:10,000 scale 1970 to 1979.  
Envirocheck report 225041022\_1\_1 dated 14 November 2019

The grey boundary is the boundary recorded on the historical map search and does not depict the site boundary

	Draft	KR	JCO	JRC	25/07/23
Rev	Status	Drn	App	Chk	Date

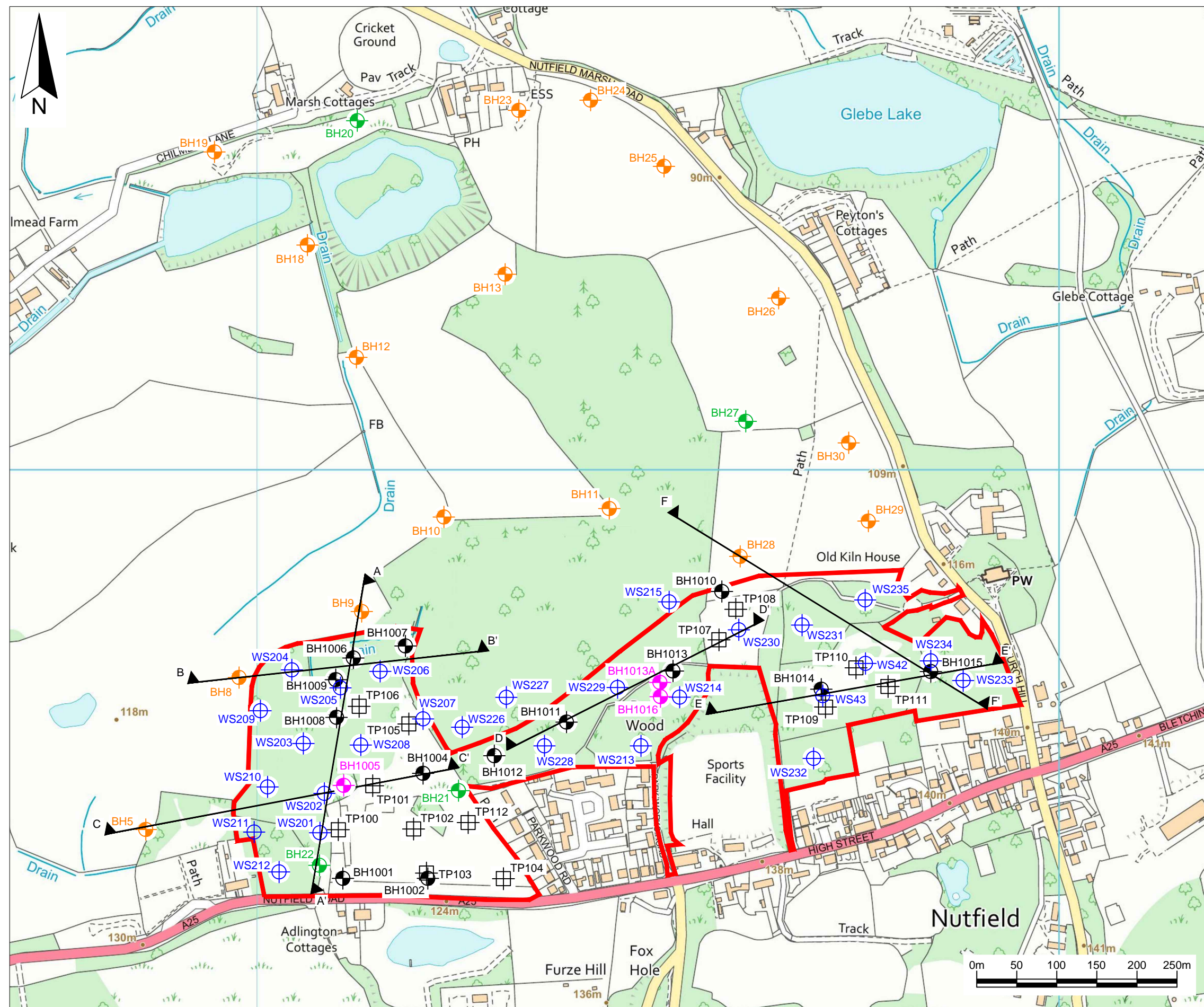
Site  
NUTFIELD GREEN PARK  
Client  
Nutfield Park (Developments) Ltd  
Title  
Summary of the historical features on site including areas of excavation and potentially undisturbed areas

Figure 3  
Scale  
1:5,000@A3

Drawing Ref  
HGH/NU/04-23/23671  
Reproduced scale mapping by permission of Ordnance Survey on behalf of The Controller of Her Majesty's Stationery Office. © Crown copyright 2017. All rights reserved  
Licence number 100017818.

**MJCA**  
Baddesley Colliery Offices,  
Main Road, Baxterley, Atherstone,  
Warwickshire, CV9 2LE.  
Telephone : 01827 717891  
Technical advisers on environmental issues Fax : 01827 718507





### Key / Notes

- Approximate boundary of the 2023 site investigation works
- Approximate location of a 2023 borehole
- Approximate location of a 2023 borehole where obstructions prevented drilling
- Approximate location of a 2023 trial pit
- Approximate location of the 2011/2012 boreholes which were still accessible in 2023
- Other boreholes recorded in the 2013 site investigation reports
- Approximate location of a 2011/2012 window sampling borehole
- Cross sections locations (shown on drawing reference HGH/NU/05-23/23740)

Note:  
Borehole BH1002 (A&B) attempted twice before drilled to full depth.  
Borehole BH1005 (A&B) attempted twice and could not be progressed.  
Proposed borehole BH1003 replaced with trial pit TP100.

	Draft	KR	JCO	JRC	25/07/23
Rev	Status	Drn	App	Chk	Date

Site	NUTFIELD GREEN PARK
Client	Nutfield Park (Developments) Limited
Title	The locations of the trial pits and boreholes

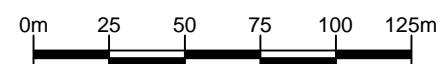
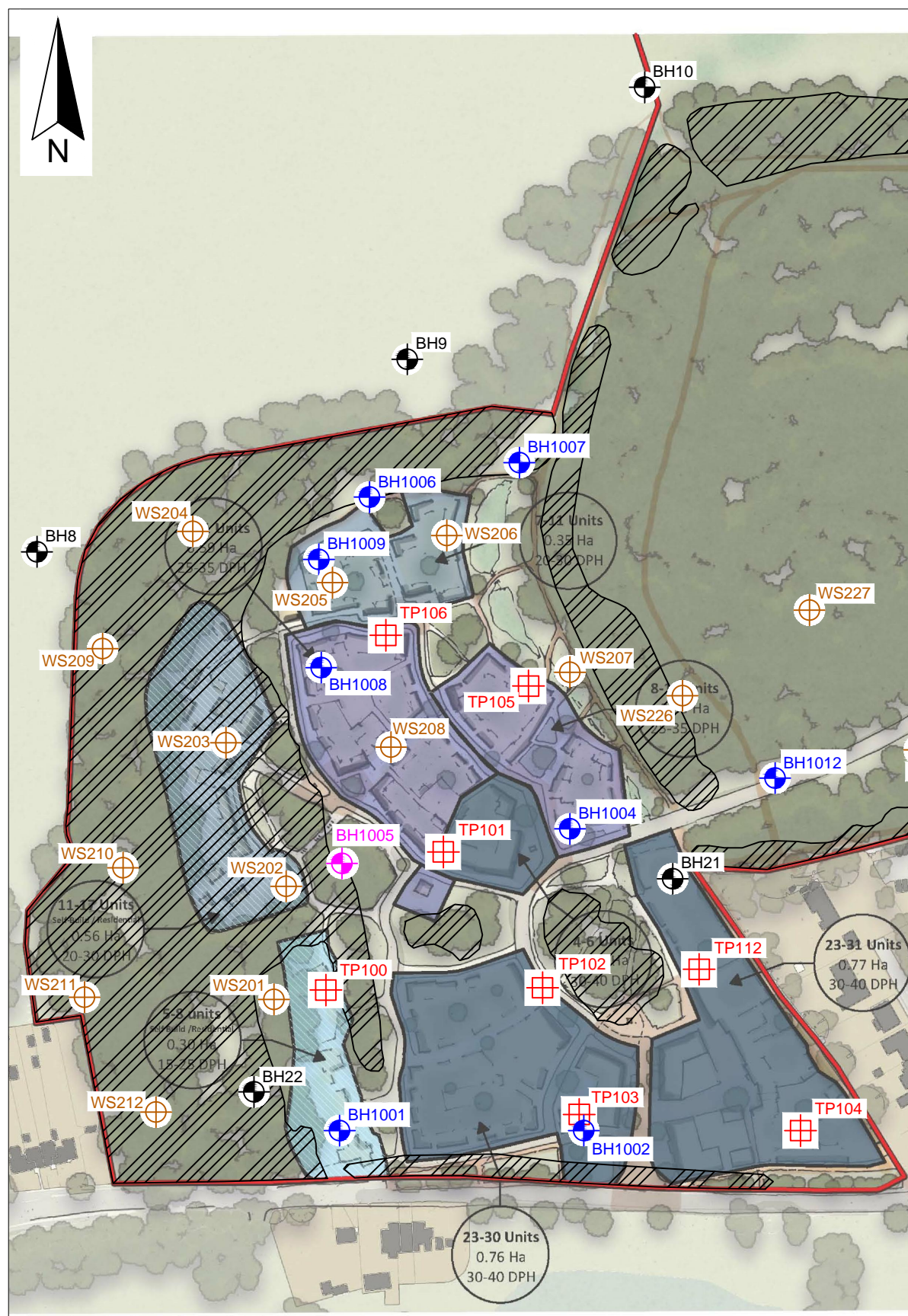
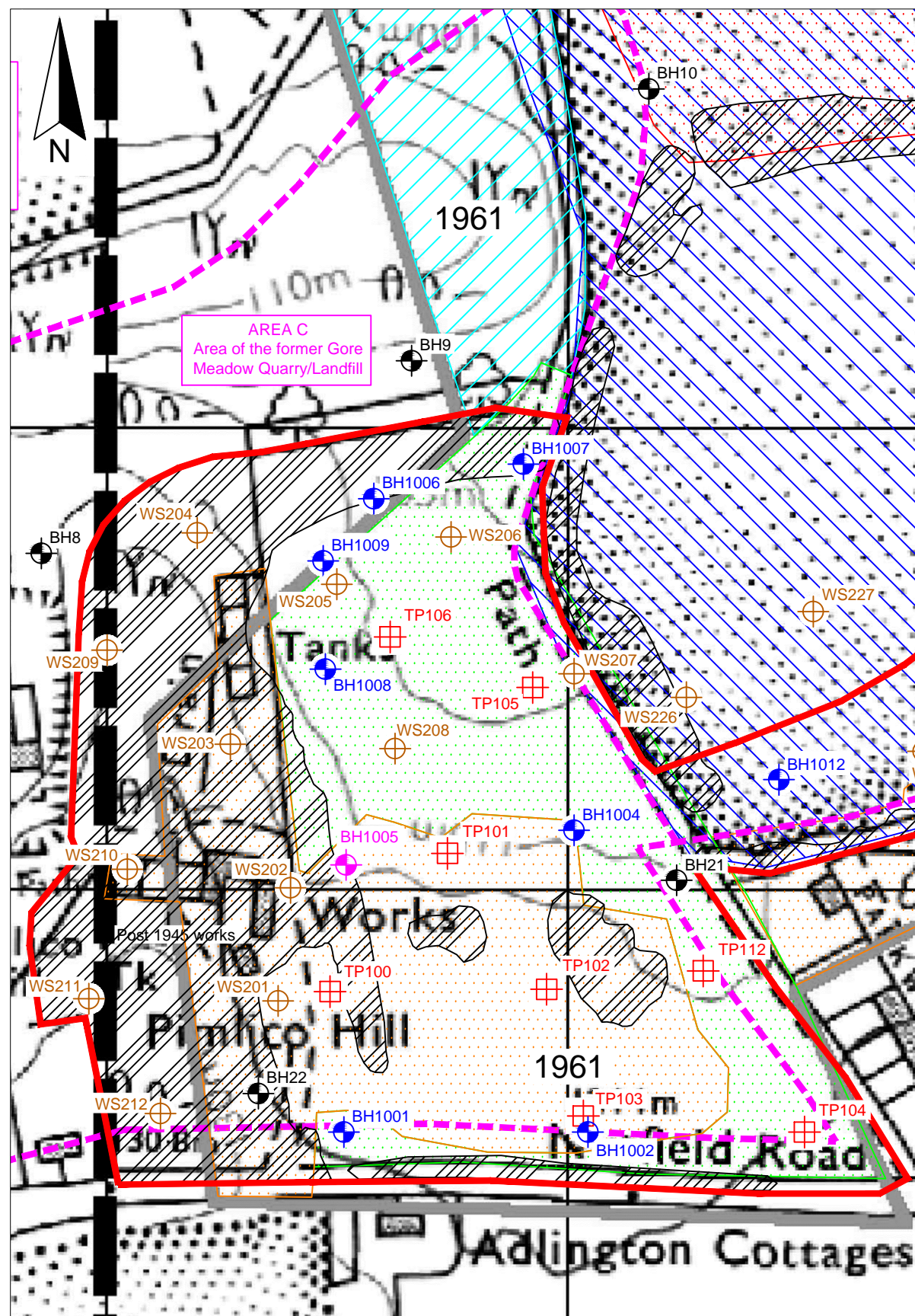
**DRAFT**

Figure 4	Scale 1:5,000@A3
----------	---------------------

Drawing Ref  
HGH/NU/04-23/23672

Reproduced scale mapping by permission of Ordnance Survey on behalf of The Controller of His Majesty's Stationery Office. © Crown copyright 2023. All rights reserved  
Licence number 100017818.





## Key / Notes

- Approximate boundary of the 2023 site investigation works
- Approximate areas of the parcels of land referred to in the 2013 site investigation reports
- Undisturbed areas
- Areas of industrial works
- Area of excavation or possible excavation works
- EA historic landfill
- Local Authority recorded landfill site
- Potentially infilled land (non-water)
- 1961 Estimated date of infilling
- 1914 works Estimated date of works
- Environmental constraints
- BH9 2011-2012 borehole locations
- BH1005 Approximate location of a 2023 borehole where obstructions prevented drilling
- WS227 2011-2012 window sampling borehole
- BH1008 2023 borehole locations
- TP106 2023 trial pit locations

Notes:  
Base maps 1:10,000 scale 1970 to 1979.  
Envirocheck report 225041022\_1\_1 dated 14 November 2019 and Adam Architecture drawing reference SK120a dated 6 April 2023.

The grey boundary is the boundary recorded on the historical map search and does not depict the site boundary.

Adam Architecture Development High Density - Revised Masterplan Drawing number SK122 dated December 2022.

	Draft	KR	JCO	JRC	25/07/23
Rev	Status	Drn	App	Chk	Date

Site	NUTFIELD GREEN PARK
Client	Nutfeld Park (Developments) Ltd
Title	Site investigation locations within the western area of the site
Figure 5	Scale 1:2,500@A3

Drawing Ref  
HGH/NU/06-23/23775  
Reproduced scale mapping by permission of Ordnance Survey on behalf of The Controller of His Majesty's Stationary Office. © Crown copyright 2023. All rights reserved  
Licence number 100017818.

**MJCA**  
Baddesley Colliery Offices,  
Main Road, Baxterley, Atherstone,  
Warwickshire, CV9 2LE.  
Telephone : 01827 717891  
Technical advisers on environmental issues Fax : 01827 718507