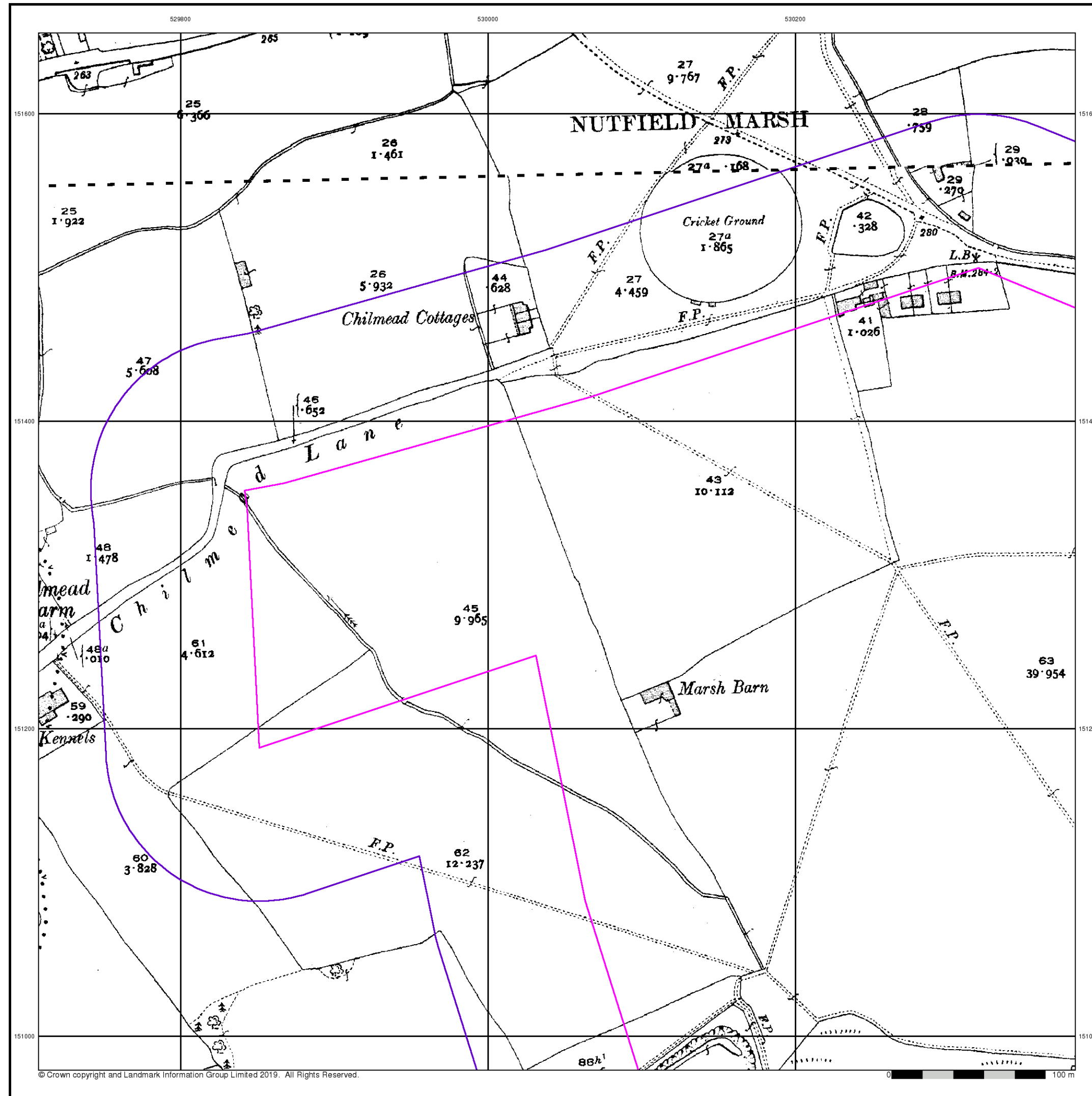


APPENDIX C3



© Crown copyright and Landmark Information Group Limited 2019. All Rights Reserved.

Envirocheck®

LANDMARK INFORMATION GROUP®

Surrey

Published 1935

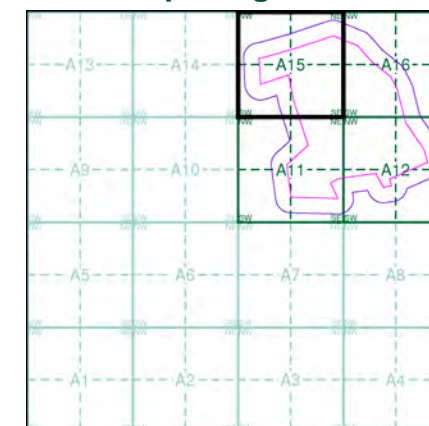
Source map scale - 1:2,500

The historical maps shown were reproduced from maps predominantly held at the scale adopted for England, Wales and Scotland in the 1840's. In 1854 the 1:2,500 scale was adopted for mapping urban areas and by 1896 it covered the whole of what were considered to be the cultivated parts of Great Britain. The published date given below is often some years later than the surveyed date. Before 1938, all OS maps were based on the Cassini Projection, with independent surveys of a single county or group of counties, giving rise to significant inaccuracies in outlying areas.

Map Name(s) and Date(s)

| |
|---------|
| 027_09 |
| 1935 |
| 1:2,500 |
| 027_13 |
| 1935 |
| 1:2,500 |

Historical Map - Segment A15



Order Details

Order Number: 225041022_1_1
Customer Ref: NGP/NU
National Grid Reference: 530040, 150640
Slice: A
Site Area (Ha): 65.16
Search Buffer (m): 100

Site Details

, 1 Marsh Cottages, Nutfield Marsh Road, Nutfield, Redhill, RH1 4ES

Landmark®
INFORMATION GROUP

Tel: 0844 844 9952
Fax: 0844 844 9951
Web: www.envirocheck.co.uk

Ordnance Survey Plan

Published 1966 - 1967

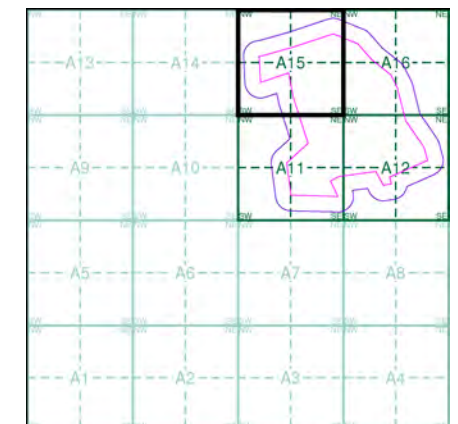
Source map scale - 1:2,500

The historical maps shown were reproduced from maps predominantly held at the scale adopted for England, Wales and Scotland in the 1840's. In 1854 the 1:2,500 scale was adopted for mapping urban areas and by 1896 it covered the whole of what were considered to be the cultivated parts of Great Britain. The published date given below is often some years later than the surveyed date. Before 1938, all OS maps were based on the Cassini Projection, with independent surveys of a single county or group of counties, giving rise to significant inaccuracies in outlying areas.

Map Name(s) and Date(s)

| | |
|---------------------------|---------------------------|
| TQ2951 1967 1:2,500 | TQ3051 1966 1:2,500 |
| TQ2950 1966 1:2,500 | TQ3050 1966 1:2,500 |

Historical Map - Segment A15

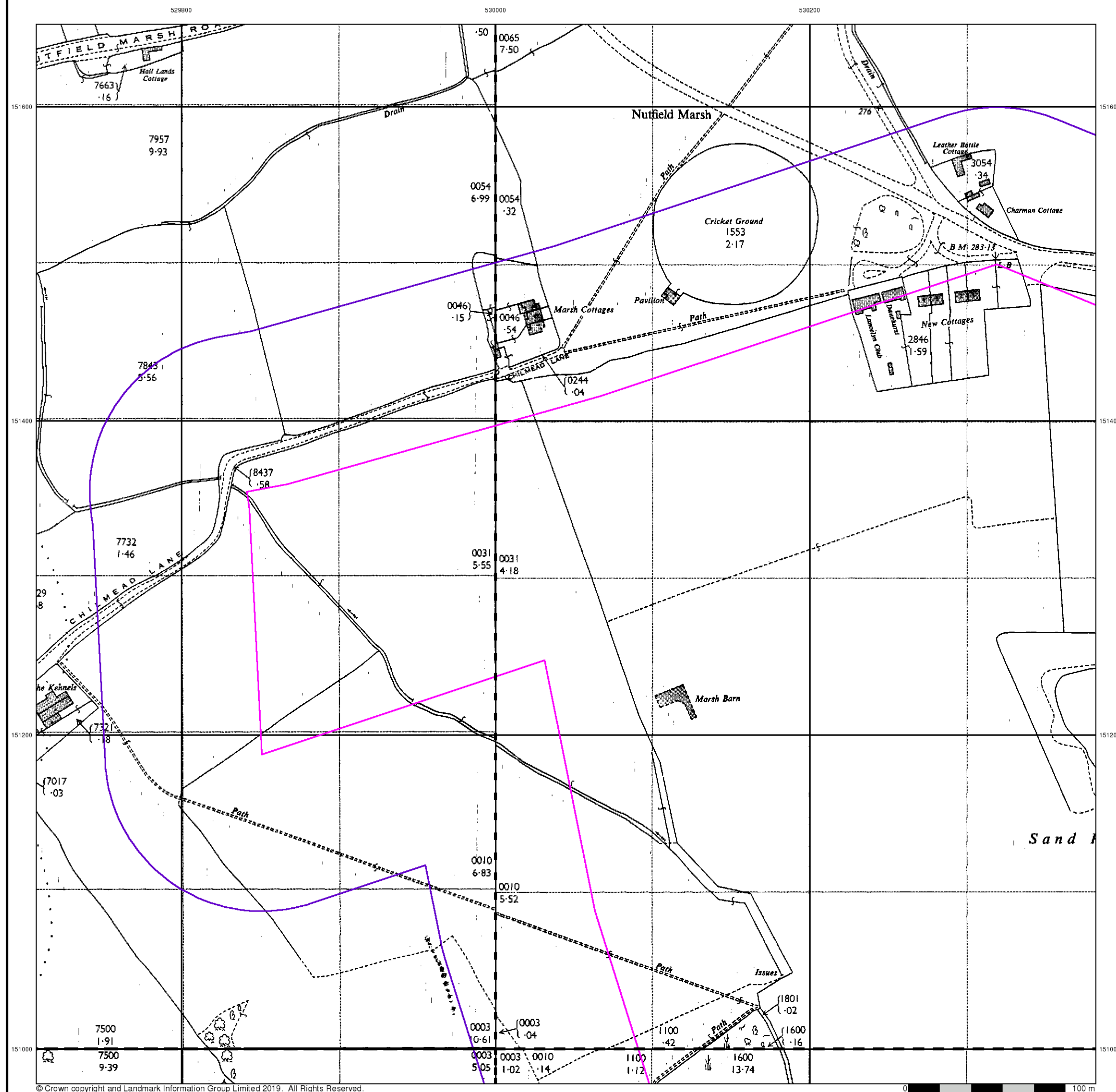


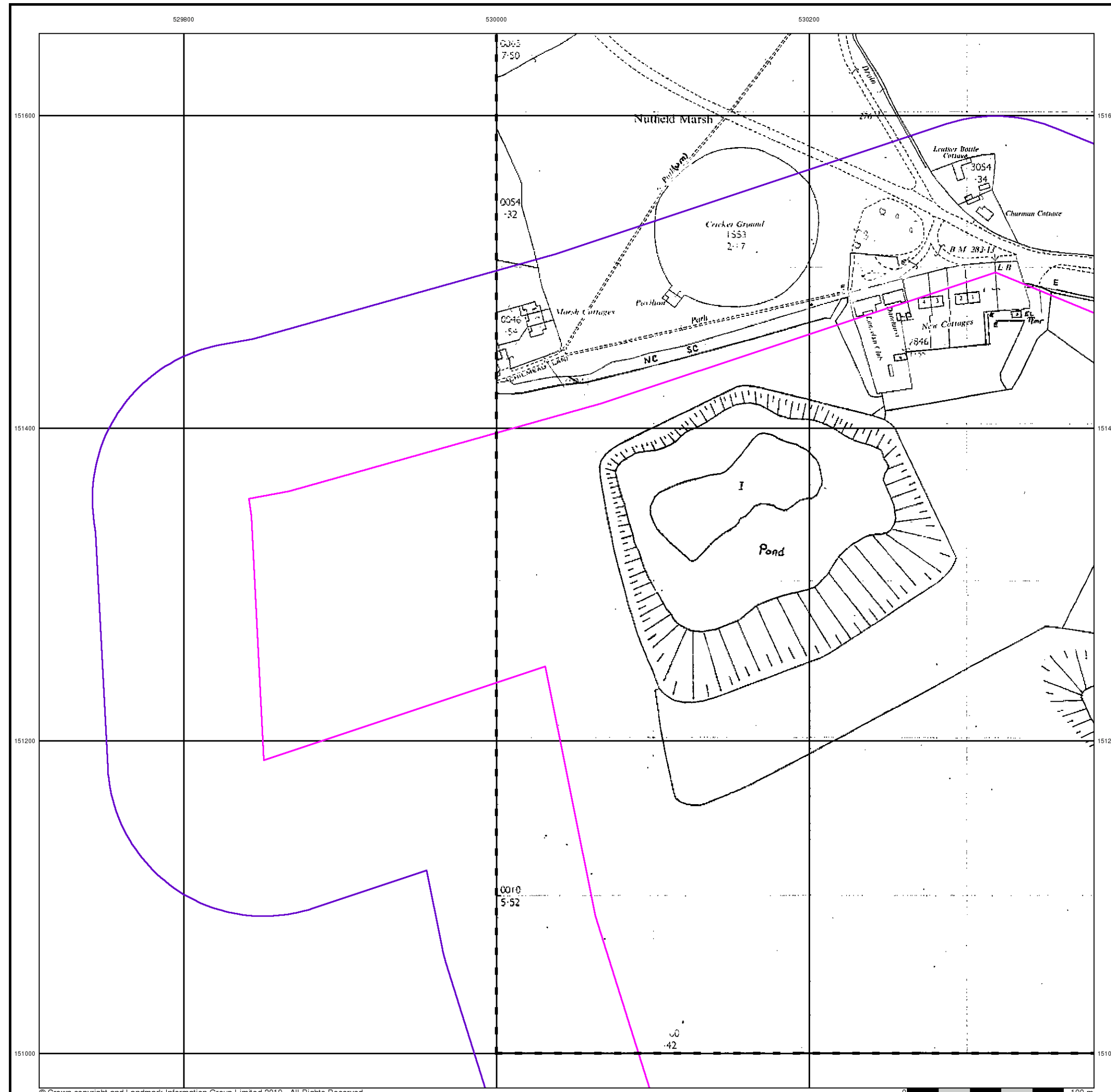
Order Details

Order Number: 225041022_1_1
 Customer Ref: NGP/NU
 National Grid Reference: 530040, 150640
 Slice: A
 Site Area (Ha): 65.16
 Search Buffer (m): 100

Site Details

, 1 Marsh Cottages, Nutfield Marsh Road, Nutfield, Redhill, RH1 4ES





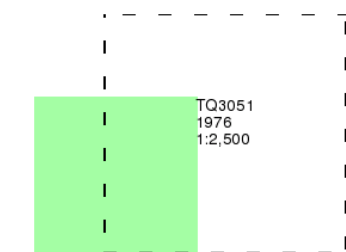
Supply of Unpublished Survey Information

Published 1976

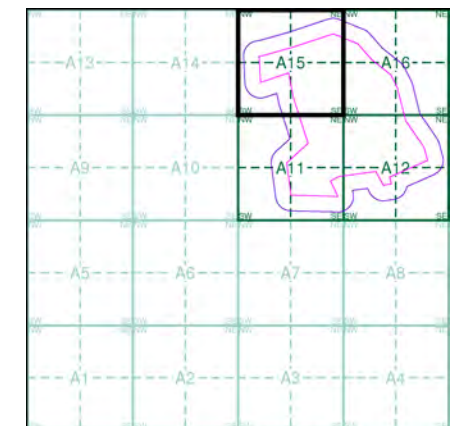
Source map scale - 1:2,500

SUSI maps (Supply of Unpublished Survey Information) were produced between 1972 and 1977, mainly for internal use at Ordnance Survey. These were more of a 'work-in-progress' plan as they showed updates of individual areas on a map. These maps were unpublished, and they do not represent a single moment in time. They were produced at both 1:2,500 and 1:1,250 scales.

Map Name(s) and Date(s)



Historical Map - Segment A15



Order Details

Order Number: 225041022_1_1
Customer Ref: NGP/NU
National Grid Reference: 530040, 150640
Slice: A
Site Area (Ha): 65.16
Search Buffer (m): 100

Site Details

, 1 Marsh Cottages, Nutfield Marsh Road, Nutfield, Redhill, RH1 4ES



Ordnance Survey Plan

Published 1978 - 1985

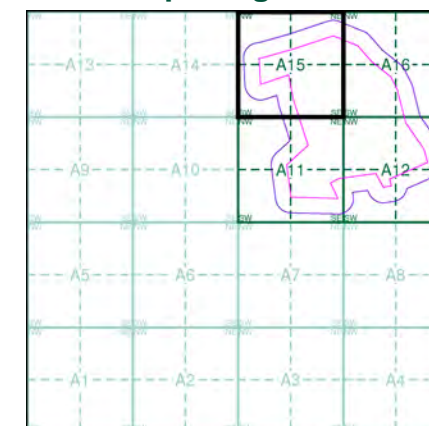
Source map scale - 1:2,500

The historical maps shown were reproduced from maps predominantly held at the scale adopted for England, Wales and Scotland in the 1840's. In 1854 the 1:2,500 scale was adopted for mapping urban areas and by 1896 it covered the whole of what were considered to be the cultivated parts of Great Britain. The published date given below is often some years later than the surveyed date. Before 1938, all OS maps were based on the Cassini Projection, with independent surveys of a single county or group of counties, giving rise to significant inaccuracies in outlying areas.

Map Name(s) and Date(s)

| |
|---------|
| TQ3051 |
| 1978 |
| 1:2,500 |
| TQ3050 |
| 1985 |
| 1:2,500 |

Historical Map - Segment A15

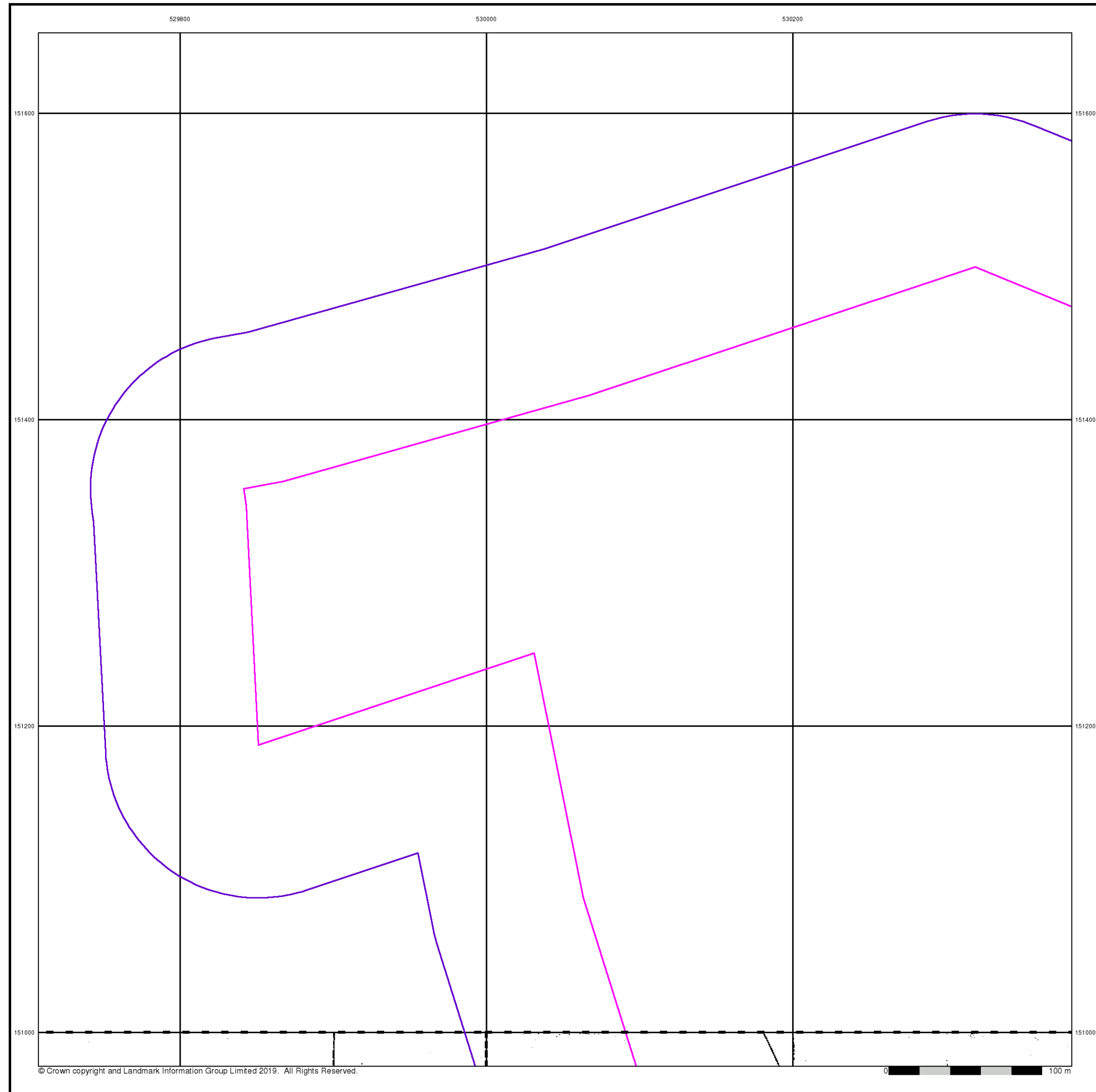


Order Details

Order Number: 225041022_1_1
Customer Ref: NGP/NU
National Grid Reference: 530040, 150640
Slice: A
Site Area (Ha): 65.16
Search Buffer (m): 100

Site Details

, 1 Marsh Cottages, Nutfield Marsh Road, Nutfield, Redhill, RH1 4ES



Envirocheck®

LANDMARK INFORMATION GROUP®


Additional SIMs

Published 1978 - 1989

Source map scale - 1:2,500

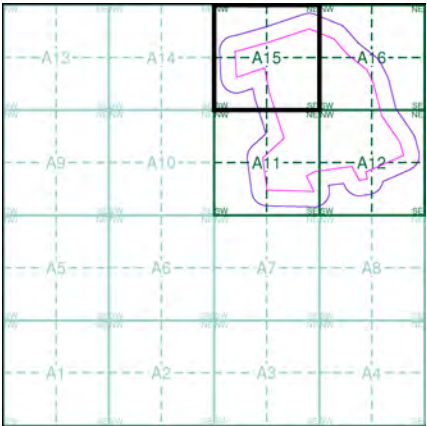
The SIM cards (Ordnance Survey's 'Survey of Information on Microfilm') are further, minor editions of mapping which were produced and published in between the main editions as an area was updated. They date from 1947 to 1994, and contain detailed information on buildings, roads and land-use. These maps were produced at both 1:2,500 and 1:1,250 scales.

Map Name(s) and Date(s)



| | |
|---------------------------|---------------------------|
| TQ2950 1989 1:2,500 | TQ3050 1978 1:2,500 |
|---------------------------|---------------------------|

Historical Map - Segment A15



Order Details

| | |
|--------------------------|----------------|
| Order Number: | 225041022_1_1 |
| Customer Ref: | NGP/NU |
| National Grid Reference: | 530040, 150640 |
| Slice: | A |
| Site Area (Ha): | 65.16 |
| Search Buffer (m): | 100 |

Site Details

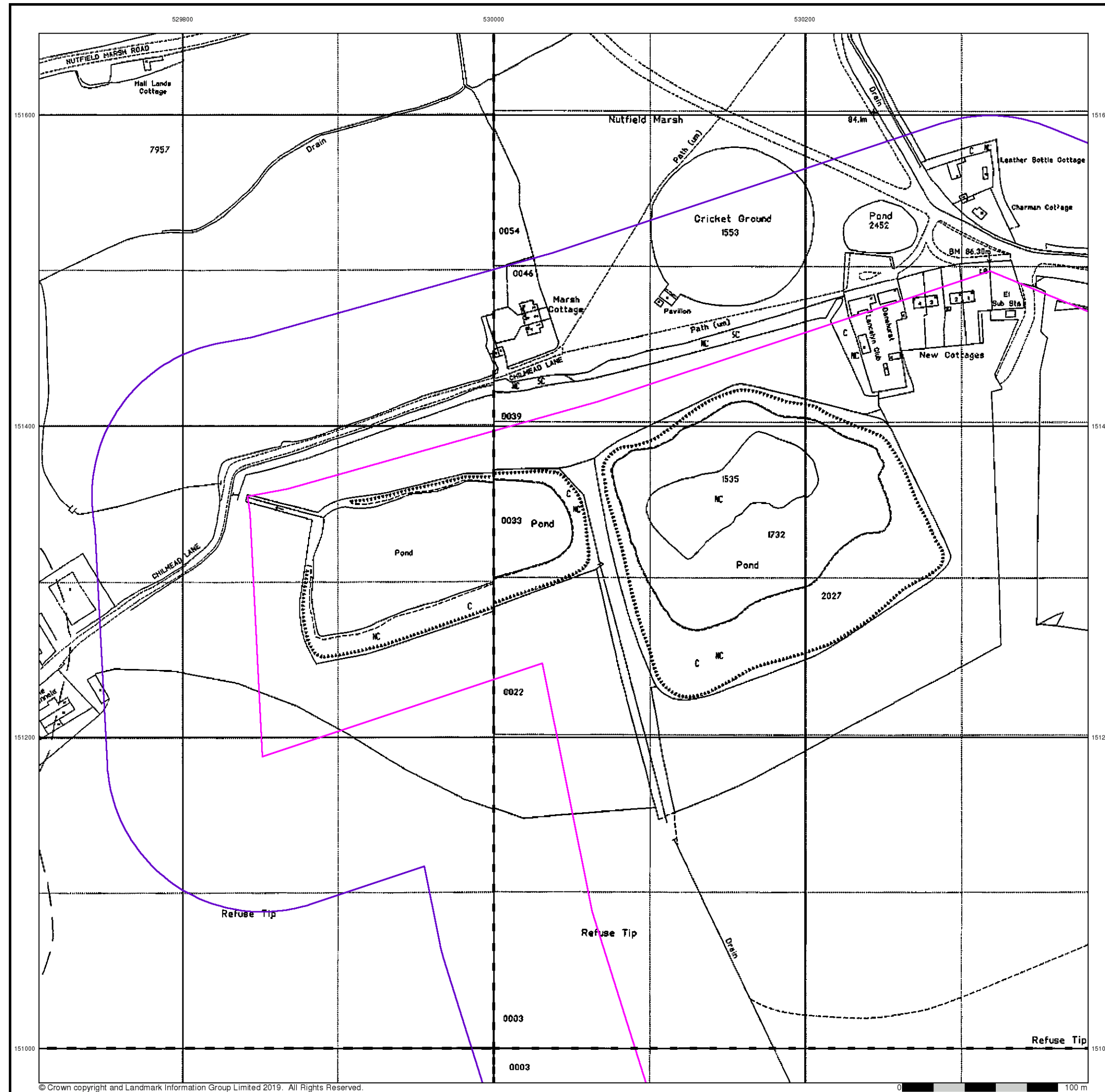
, 1 Marsh Cottages, Nutfield Marsh Road, Nutfield, Redhill, RH1 4ES

Landmark®

INFORMATION GROUP

Tel: 0844 844 9952
Fax: 0844 844 9951
Web: www.envirocheck.co.uk

A Landmark Information Group Service v50.0 14-Nov-2019 Page 10 of 14



© Crown copyright and Landmark Information Group Limited 2019. All Rights Reserved.

0 100 m

Large-Scale National Grid Data

Published 1992

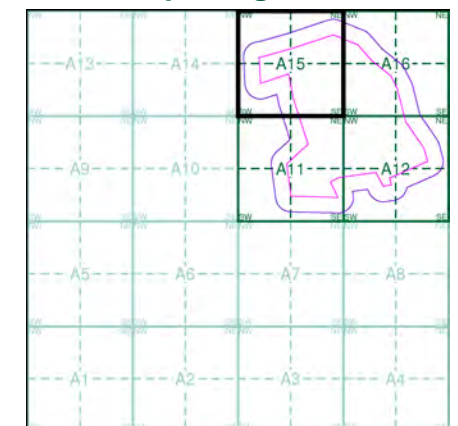
Source map scale - 1:2,500

'Large Scale National Grid Data' superseded SIM cards (Ordnance Survey's 'Survey of Information on Microfilm') in 1992, and continued to be produced until 1999. These maps were the fore-runners of digital mapping and so provide detailed information on houses and roads, but tend to show less topographic features such as vegetation. These maps were produced at both 1:2,500 and 1:1,250 scales.

Map Name(s) and Date(s)

| | |
|---------------------------|---------------------------|
| TQ2951 1992 1:2,500 | TQ3051 1992 1:2,500 |
| TQ2950 1992 1:2,500 | TQ3050 1992 1:2,500 |

Historical Map - Segment A15

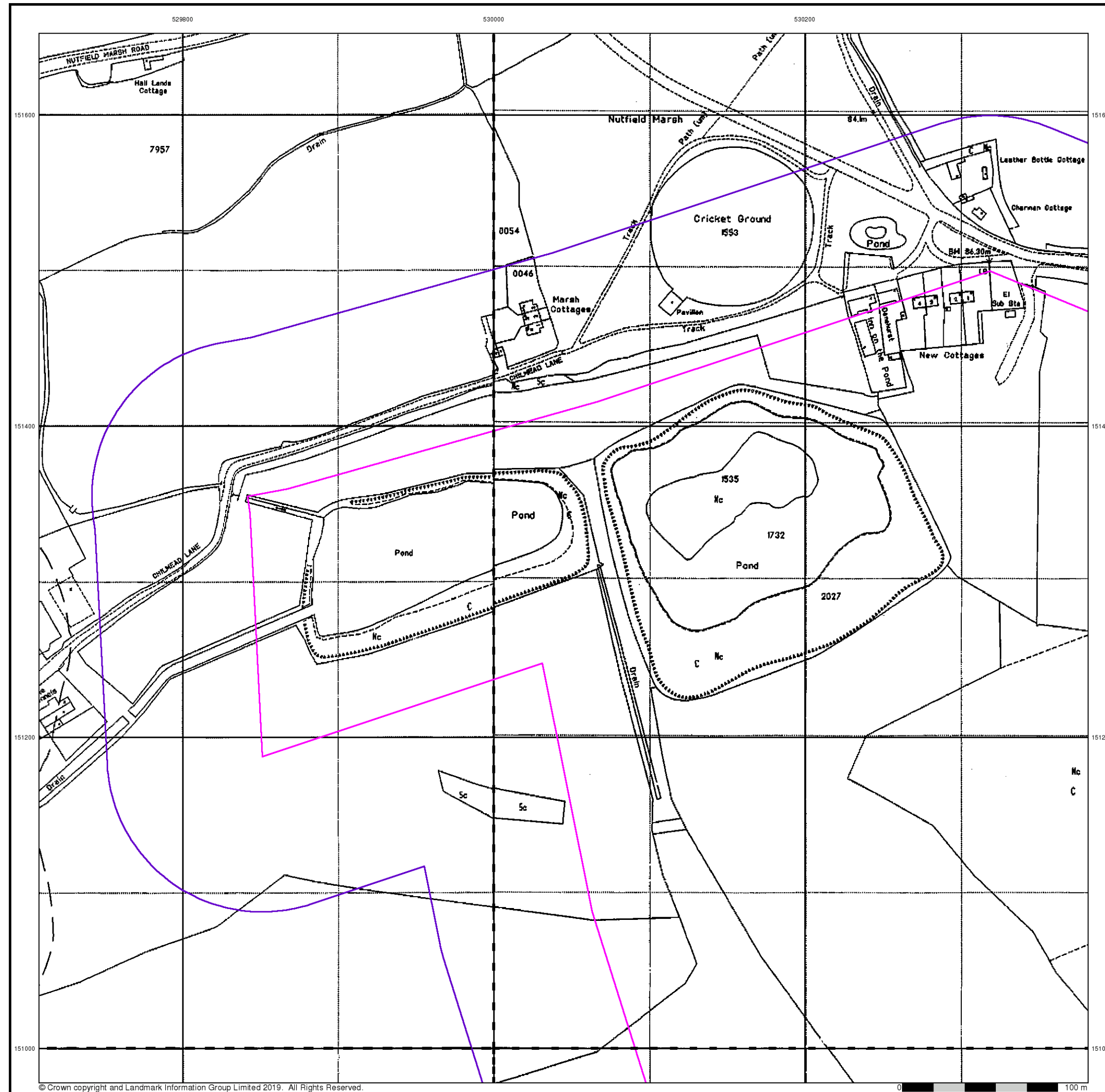


Order Details

Order Number: 225041022_1_1
Customer Ref: NGP/NU
National Grid Reference: 530040, 150640
Slice: A
Site Area (Ha): 65.16
Search Buffer (m): 100

Site Details

, 1 Marsh Cottages, Nutfield Marsh Road, Nutfield, Redhill, RH1 4ES



© Crown copyright and Landmark Information Group Limited 2019. All Rights Reserved.

Large-Scale National Grid Data

Published 1992 - 1993

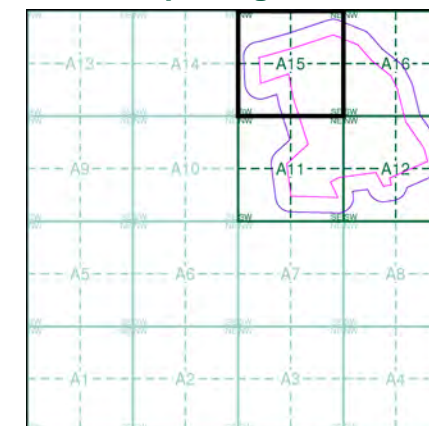
Source map scale - 1:2,500

'Large Scale National Grid Data' superseded SIM cards (Ordnance Survey's 'Survey of Information on Microfilm') in 1992, and continued to be produced until 1999. These maps were the fore-runners of digital mapping and so provide detailed information on houses and roads, but tend to show less topographic features such as vegetation. These maps were produced at both 1:2,500 and 1:1,250 scales.

Map Name(s) and Date(s)

| | |
|--------------------------|--------------------------|
| TQ2951 1993 12,500 | TQ3051 1992 12,500 |
| TQ2950 1993 12,500 | TQ3050 1992 12,500 |

Historical Map - Segment A15

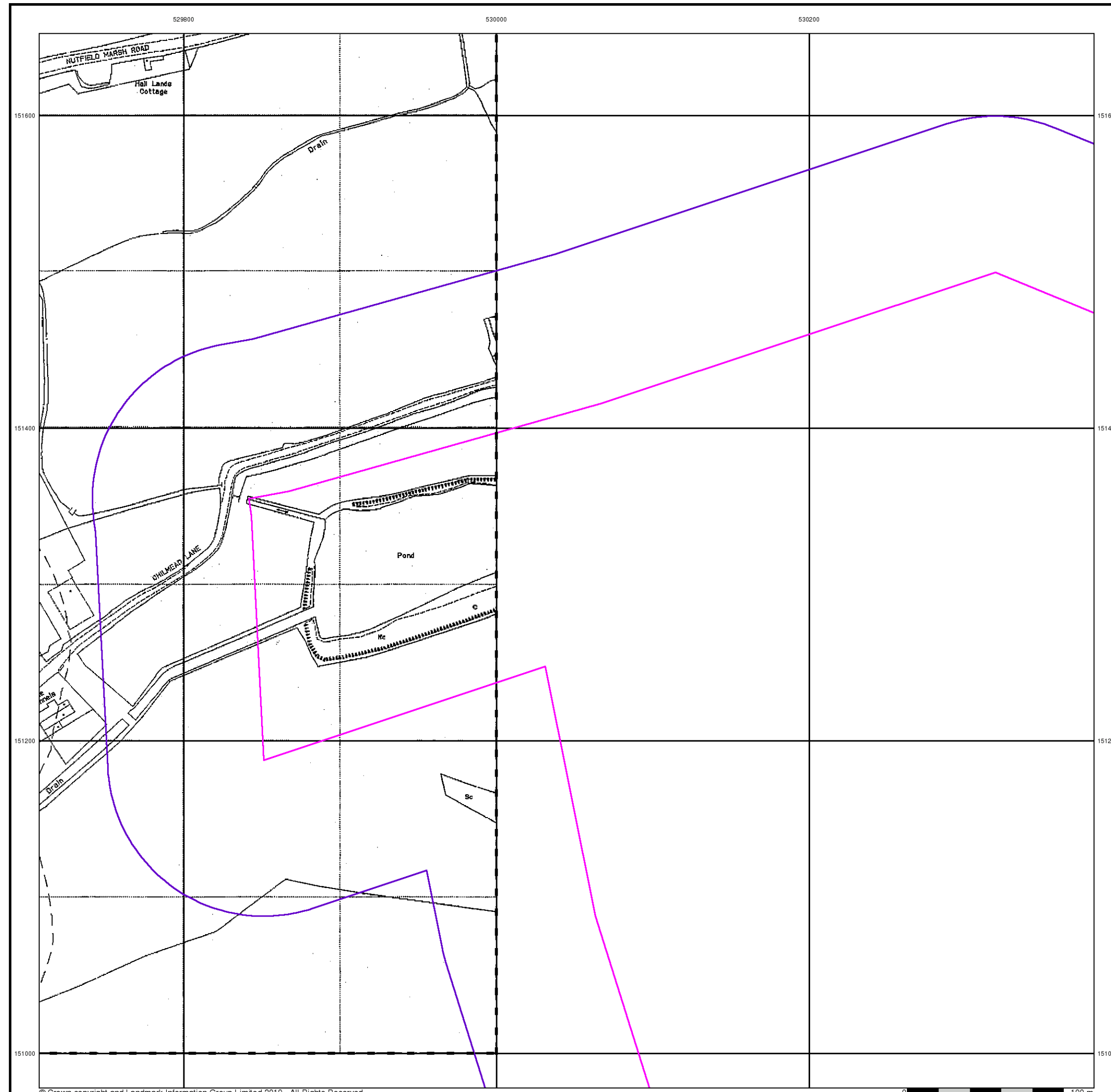


Order Details

Order Number: 225041022_1_1
Customer Ref: NGP/NU
National Grid Reference: 530040, 150640
Slice: A
Site Area (Ha): 65.16
Search Buffer (m): 100

Site Details

, 1 Marsh Cottages, Nutfield Marsh Road, Nutfield, Redhill, RH1 4ES



© Crown copyright and Landmark Information Group Limited 2019. All Rights Reserved.

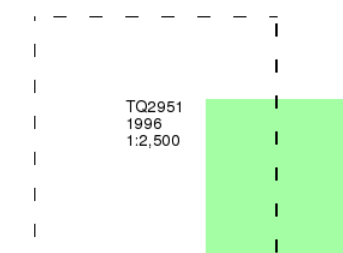
Large-Scale National Grid Data

Published 1996

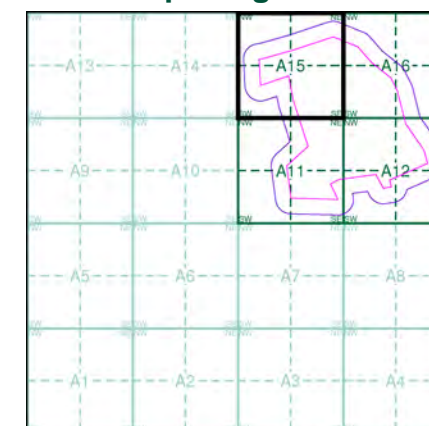
Source map scale - 1:2,500

'Large Scale National Grid Data' superseded SIM cards (Ordnance Survey's 'Survey of Information on Microfilm') in 1992, and continued to be produced until 1999. These maps were the fore-runners of digital mapping and so provide detailed information on houses and roads, but tend to show less topographic features such as vegetation. These maps were produced at both 1:2,500 and 1:1,250 scales.

Map Name(s) and Date(s)



Historical Map - Segment A15



Order Details

Order Number: 225041022_1_1
Customer Ref: NGP/NU
National Grid Reference: 530040, 150640
Slice: A
Site Area (Ha): 65.16
Search Buffer (m): 100

Site Details

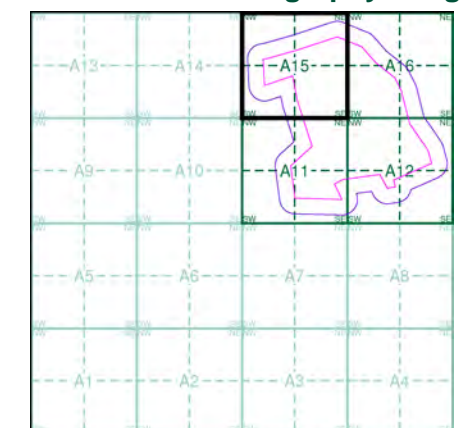
, 1 Marsh Cottages, Nutfield Marsh Road, Nutfield, Redhill, RH1 4ES

Historical Aerial Photography

Published 1999

This aerial photography was produced by Getmapping, these vertical aerial photographs provide a seamless, full colour survey of the whole of Great Britain

Historical Aerial Photography - Segment A15



Order Details

Order Number: 225041022_1_1
Customer Ref: NGP/NU
National Grid Reference: 530040, 150640
Slice: A
Site Area (Ha): 65.16
Search Buffer (m): 100

Site Details

, 1 Marsh Cottages, Nutfield Marsh Road, Nutfield, Redhill,
RH1 4ES

Historical Mapping Legends

Ordnance Survey County Series and Ordnance Survey Plan 1:2,500



Ordnance Survey Plan, Additional SIMs and Supply of Unpublished Survey Information 1:2,500 and 1:1,250



Large-Scale National Grid Data 1:2,500 and 1:1,250



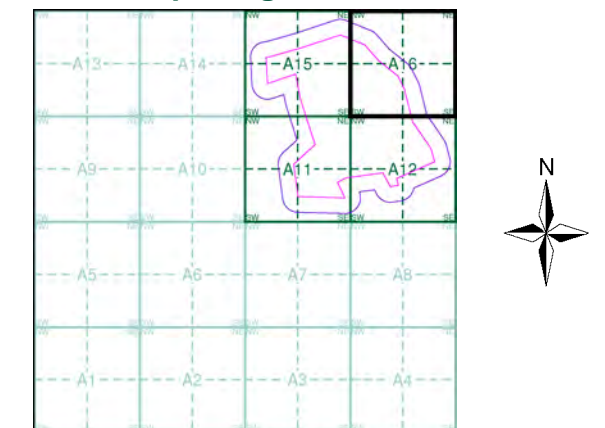
Envirocheck®

LANDMARK INFORMATION GROUP®

Historical Mapping & Photography included:

| Mapping Type | Scale | Date | Pg |
|--|---------|-------------|----|
| Surrey | 1:2,500 | 1870 - 1891 | 2 |
| Surrey | 1:2,500 | 1870 | 3 |
| Surrey | 1:2,500 | 1896 | 4 |
| Surrey | 1:2,500 | 1912 | 5 |
| Surrey | 1:2,500 | 1935 | 6 |
| Ordnance Survey Plan | 1:2,500 | 1966 | 7 |
| Supply of Unpublished Survey Information | 1:2,500 | 1976 | 8 |
| Additional SIMs | 1:2,500 | 1977 - 1978 | 9 |
| Ordnance Survey Plan | 1:2,500 | 1978 - 1985 | 10 |
| Large-Scale National Grid Data | 1:2,500 | 1992 | 11 |
| Large-Scale National Grid Data | 1:2,500 | 1992 | 12 |
| Historical Aerial Photography | 1:2,500 | 1999 | 13 |

Historical Map - Segment A16



Order Details

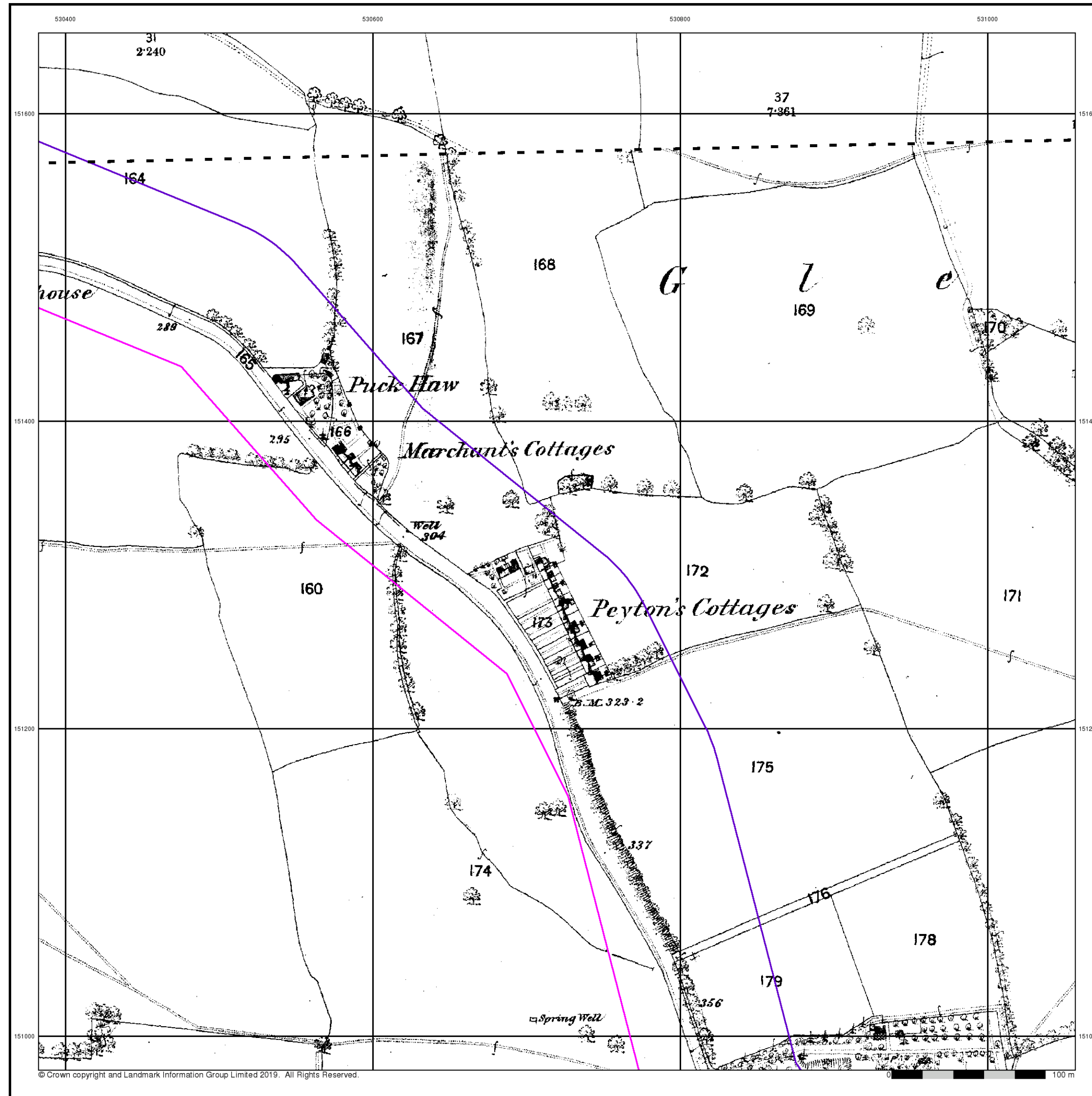
Order Number: 225041022_1_1
Customer Ref: NGP/NU
National Grid Reference: 530040, 150640
Slice: A
Site Area (Ha): 65.16
Search Buffer (m): 100

Site Details

, 1 Marsh Cottages, Nutfield Marsh Road, Nutfield, Redhill, RH1 4ES

Landmark
INFORMATION GROUP

Tel: 0844 844 9952
Fax: 0844 844 9951
Web: www.envirocheck.co.uk



© Crown copyright and Landmark Information Group Limited 2019. All Rights Reserved.

Envirocheck[®]

LANDMARK INFORMATION GROUP[®]

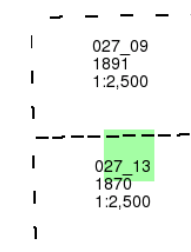
Surrey

Published 1870 - 1891

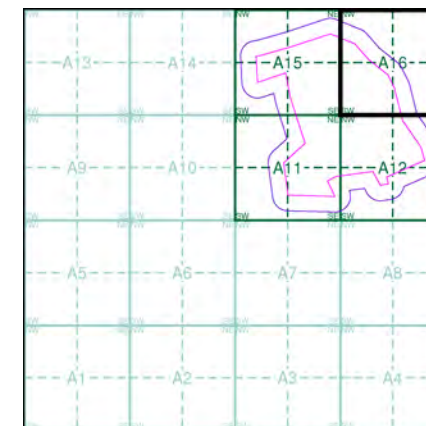
Source map scale - 1:2,500

The historical maps shown were reproduced from maps predominantly held at the scale adopted for England, Wales and Scotland in the 1840's. In 1854 the 1:2,500 scale was adopted for mapping urban areas and by 1896 it covered the whole of what were considered to be the cultivated parts of Great Britain. The published date given below is often some years later than the surveyed date. Before 1938, all OS maps were based on the Cassini Projection, with independent surveys of a single county or group of counties, giving rise to significant inaccuracies in outlying areas.

Map Name(s) and Date(s)



Historical Map - Segment A16



Order Details

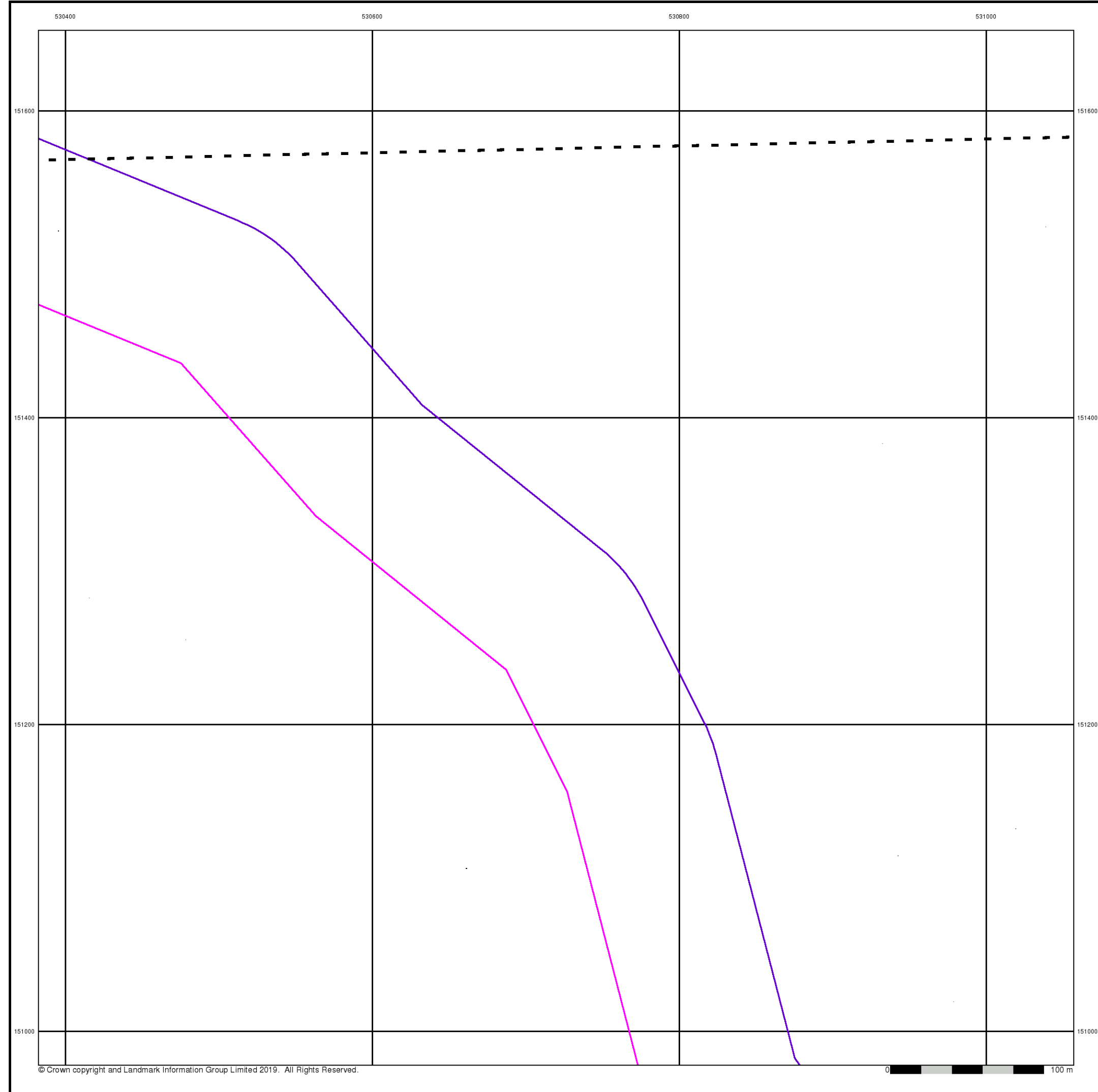
Order Number: 225041022_1_1
Customer Ref: NGP/NU
National Grid Reference: 530040, 150640
Slice: A
Site Area (Ha): 65.16
Search Buffer (m): 100

Site Details

, 1 Marsh Cottages, Nutfield Marsh Road, Nutfield, Redhill, RH1 4ES

Landmark[®]
LANDMARK INFORMATION GROUP

Tel: 0844 844 9952
Fax: 0844 844 9951
Web: www.envirocheck.co.uk



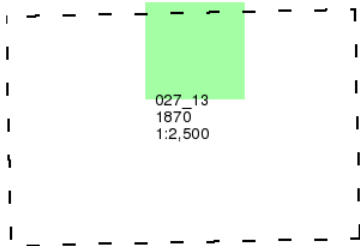
Surrey

Published 1870

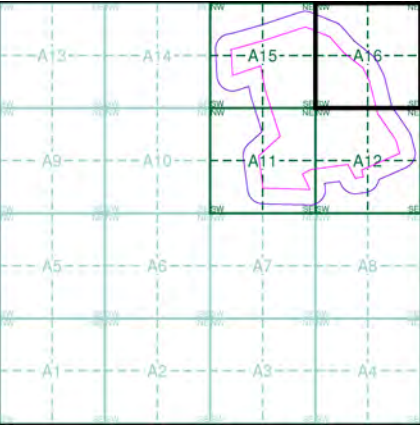
Source map scale - 1:2,500

The historical maps shown were reproduced from maps predominantly held at the scale adopted for England, Wales and Scotland in the 1840's. In 1854 the 1:2,500 scale was adopted for mapping urban areas and by 1896 it covered the whole of what were considered to be the cultivated parts of Great Britain. The published date given below is often some years later than the surveyed date. Before 1938, all OS maps were based on the Cassini Projection, with independent surveys of a single county or group of counties, giving rise to significant inaccuracies in outlying areas.

Map Name(s) and Date(s)



Historical Map - Segment A16



Order Details

Order Number:

225041022_1_1

Customer Ref:

NGP/NU

National Grid Reference:

530040, 150640

Slice:

A

Site Area (Ha):

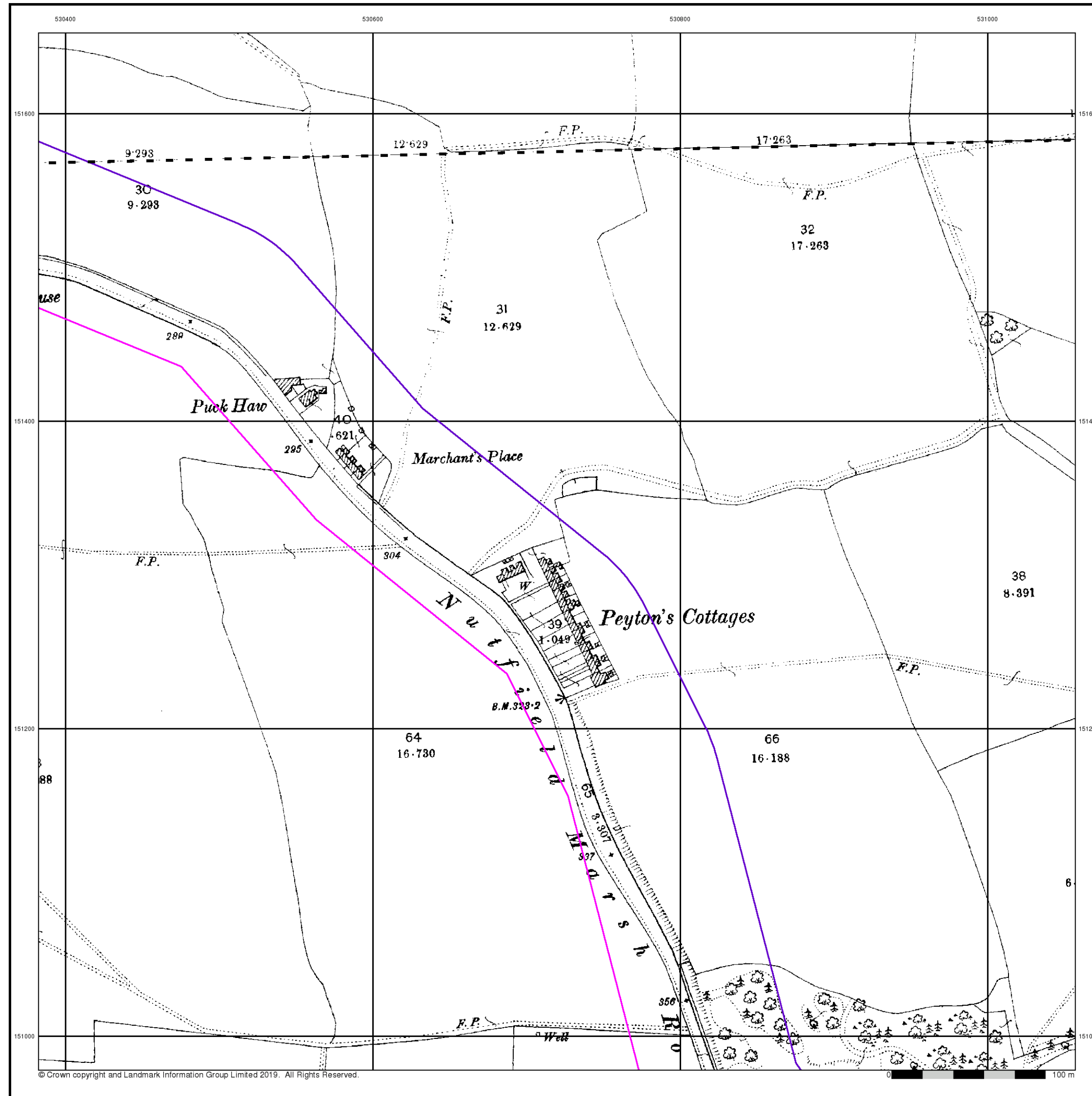
65.16

Search Buffer (m):

100

Site Details

, 1 Marsh Cottages, Nutfield Marsh Road, Nutfield, Redhill, RH1 4ES



Surrey

Published 1896

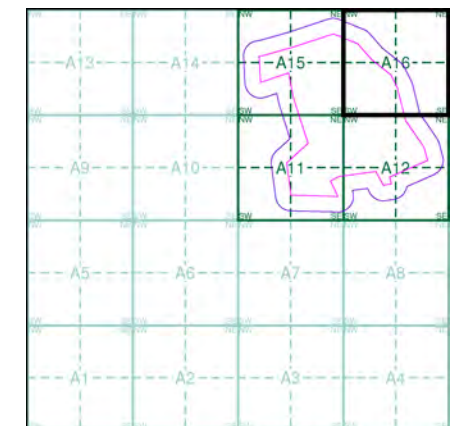
Source map scale - 1:2,500

The historical maps shown were reproduced from maps predominantly held at the scale adopted for England, Wales and Scotland in the 1840's. In 1854 the 1:2,500 scale was adopted for mapping urban areas and by 1896 it covered the whole of what were considered to be the cultivated parts of Great Britain. The published date given below is often some years later than the surveyed date. Before 1938, all OS maps were based on the Cassini Projection, with independent surveys of a single county or group of counties, giving rise to significant inaccuracies in outlying areas.

Map Name(s) and Date(s)

| |
|---------|
| 027_09 |
| 1896 |
| 1:2,500 |
| 027_13 |
| 1896 |
| 1:2,500 |

Historical Map - Segment A16

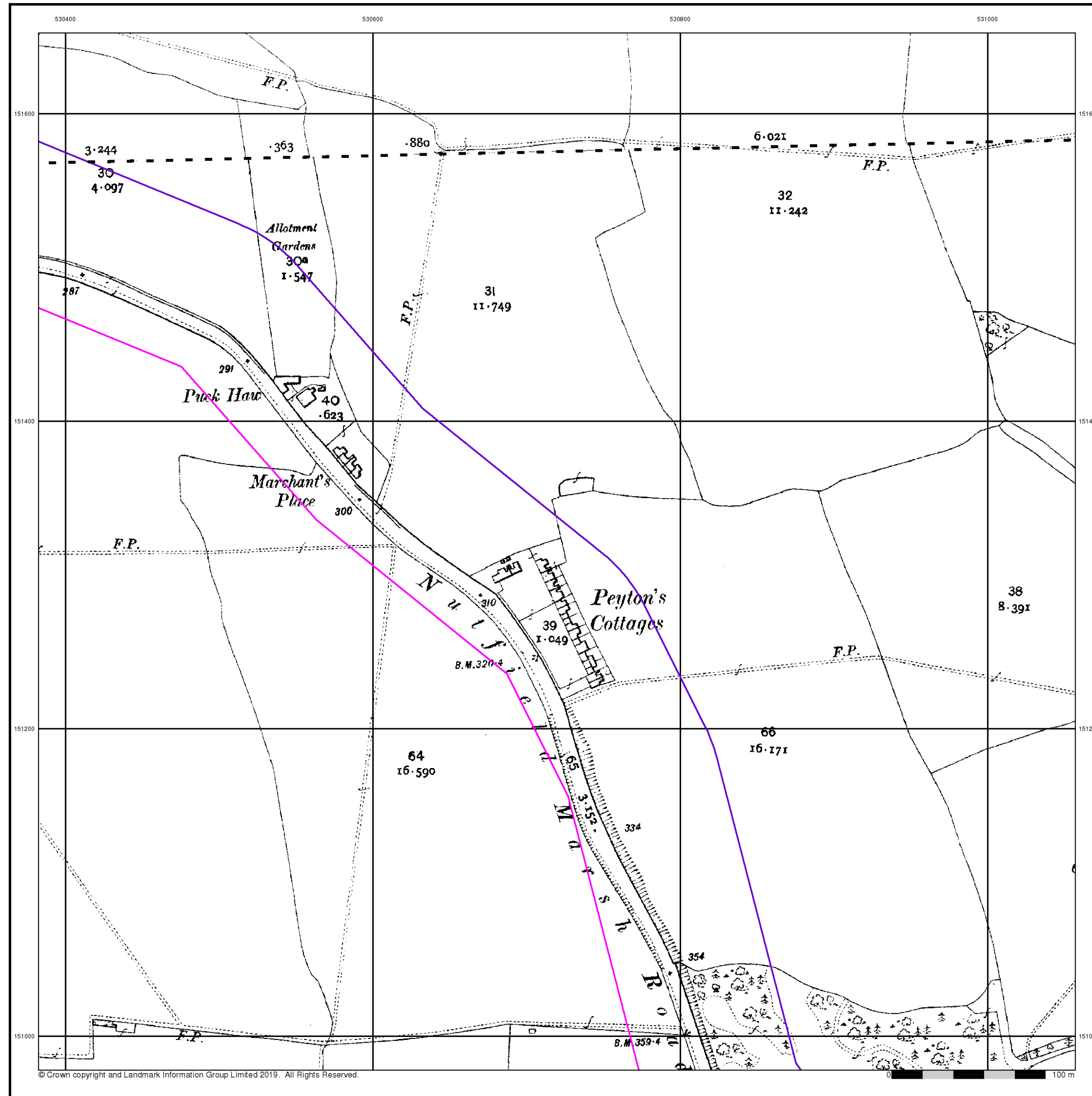


Order Details

Order Number: 225041022_1_1
Customer Ref: NGP/NU
National Grid Reference: 530040, 150640
Slice: A
Site Area (Ha): 65.16
Search Buffer (m): 100

Site Details

, 1 Marsh Cottages, Nutfield Marsh Road, Nutfield, Redhill, RH1 4ES



Surrey

Published 1912

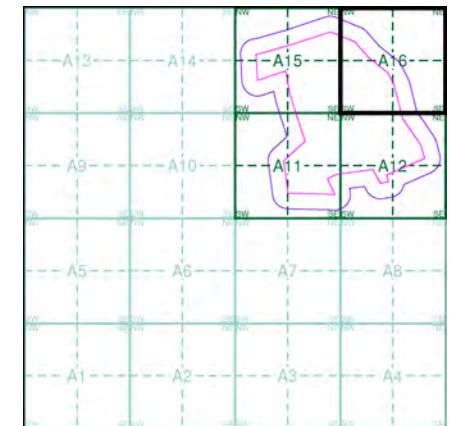
Source map scale - 1:2,500

The historical maps shown were reproduced from maps predominantly held at the scale adopted for England, Wales and Scotland in the 1840's. In 1854 the 1:2,500 scale was adopted for mapping urban areas and by 1896 it covered the whole of what were considered to be the cultivated parts of Great Britain. The published date given below is often some years later than the surveyed date. Before 1938, all OS maps were based on the Cassini Projection, with independent surveys of a single county or group of counties, giving rise to significant inaccuracies in outlying areas.

Map Name(s) and Date(s)

| |
|---------|
| 027_09 |
| 1912 |
| 1:2,500 |
| 027_13 |
| 1912 |
| 1:2,500 |

Historical Map - Segment A16

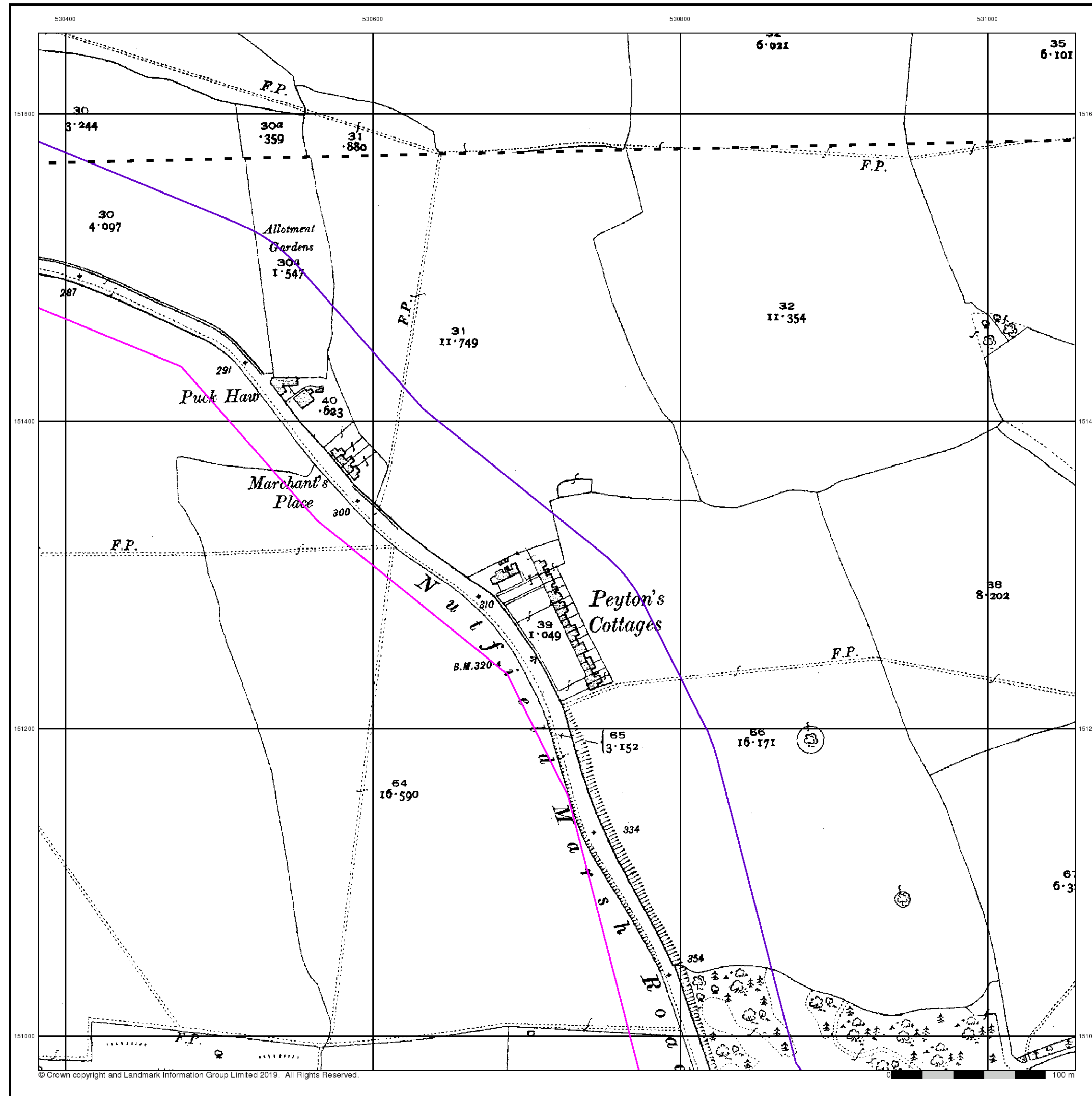


Order Details

Order Number: 225041022_1_1
Customer Ref: NGP/NU
National Grid Reference: 530040, 150640
Slice: A
Site Area (Ha): 65.16
Search Buffer (m): 100

Site Details

, 1 Marsh Cottages, Nutfield Marsh Road, Nutfield, Redhill, RH1 4ES



© Crown copyright and Landmark Information Group Limited 2019. All Rights Reserved.

Surrey

Published 1935

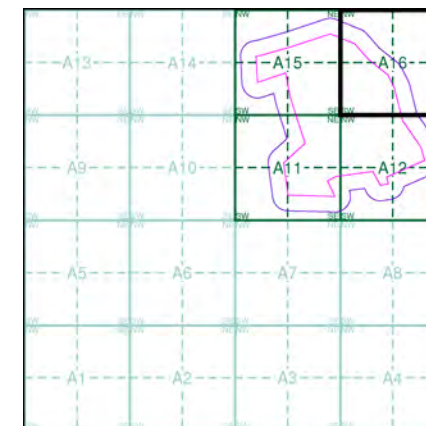
Source map scale - 1:2,500

The historical maps shown were reproduced from maps predominantly held at the scale adopted for England, Wales and Scotland in the 1840's. In 1854 the 1:2,500 scale was adopted for mapping urban areas and by 1896 it covered the whole of what were considered to be the cultivated parts of Great Britain. The published date given below is often some years later than the surveyed date. Before 1938, all OS maps were based on the Cassini Projection, with independent surveys of a single county or group of counties, giving rise to significant inaccuracies in outlying areas.

Map Name(s) and Date(s)

| |
|---------|
| 027_09 |
| 1935 |
| 1:2,500 |
| 027_13 |
| 1935 |
| 1:2,500 |

Historical Map - Segment A16

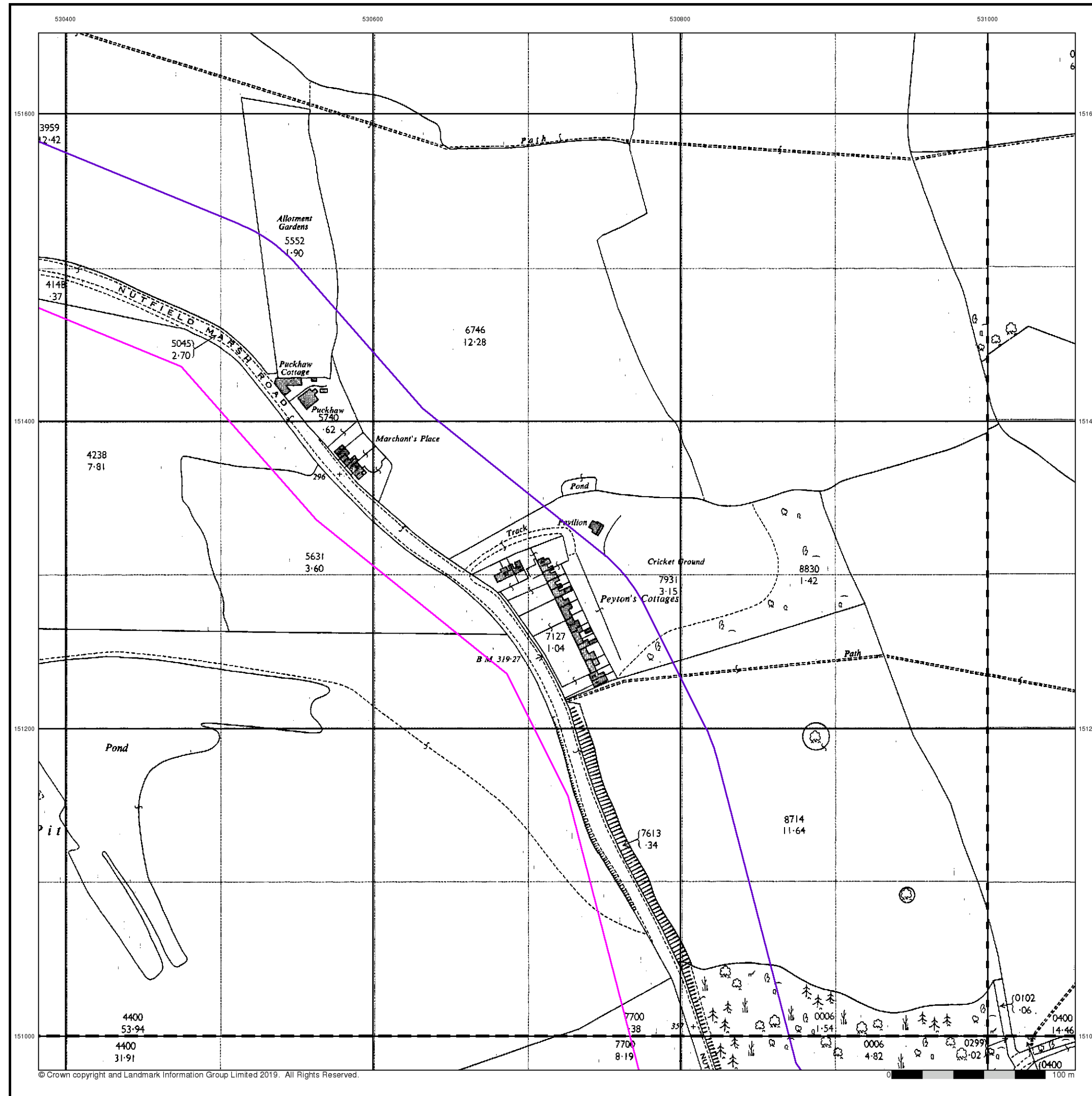


Order Details

Order Number: 225041022_1_1
Customer Ref: NGP/NU
National Grid Reference: 530040, 150640
Slice: A
Site Area (Ha): 65.16
Search Buffer (m): 100

Site Details

, 1 Marsh Cottages, Nutfield Marsh Road, Nutfield, Redhill, RH1 4ES



© Crown copyright and Landmark Information Group Limited 2019. All Rights Reserved.

Envirocheck®

LANDMARK INFORMATION GROUP®

Ordnance Survey Plan

Published 1966

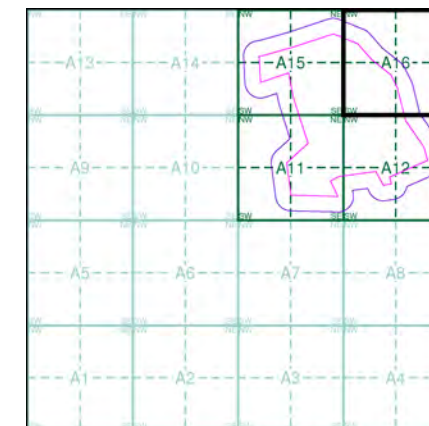
Source map scale - 1:2,500

The historical maps shown were reproduced from maps predominantly held at the scale adopted for England, Wales and Scotland in the 1840's. In 1854 the 1:2,500 scale was adopted for mapping urban areas and by 1896 it covered the whole of what were considered to be the cultivated parts of Great Britain. The published date given below is often some years later than the surveyed date. Before 1938, all OS maps were based on the Cassini Projection, with independent surveys of a single county or group of counties, giving rise to significant inaccuracies in outlying areas.

Map Name(s) and Date(s)

| | |
|--------------------------|--------------------------|
| TQ3051 1966 12,500 | TQ3151 1966 12,500 |
| TQ3050 1966 12,500 | TQ3150 1966 12,500 |

Historical Map - Segment A16



Order Details

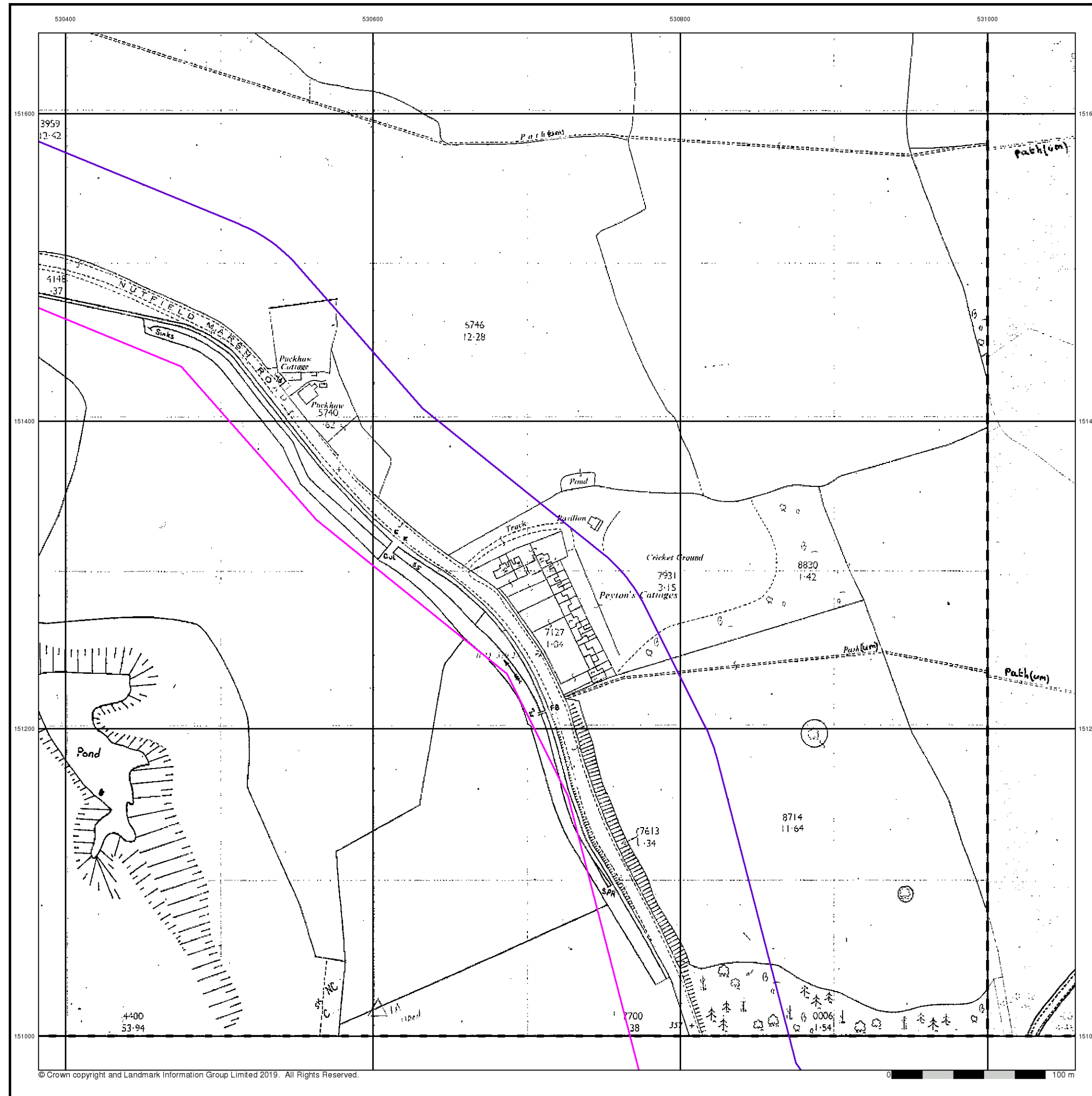
Order Number: 225041022_1_1
Customer Ref: NGP/NU
National Grid Reference: 530040, 150640
Slice: A
Site Area (Ha): 65.16
Search Buffer (m): 100

Site Details

, 1 Marsh Cottages, Nutfield Marsh Road, Nutfield, Redhill, RH1 4ES

Landmark
INFORMATION GROUP

Tel: 0844 844 9952
Fax: 0844 844 9951
Web: www.envirocheck.co.uk



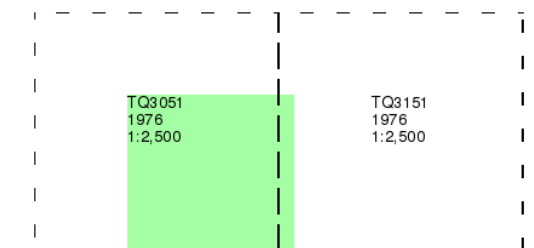
Supply of Unpublished Survey Information

Published 1976

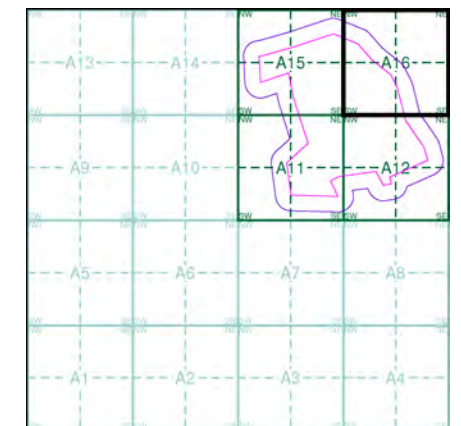
Source map scale - 1:2,500

SUSI maps (Supply of Unpublished Survey Information) were produced between 1972 and 1977, mainly for internal use at Ordnance Survey. These were more of a 'work-in-progress' plan as they showed updates of individual areas on a map. These maps were unpublished, and they do not represent a single moment in time. They were produced at both 1:2,500 and 1:1,250 scales.

Map Name(s) and Date(s)



Historical Map - Segment A16

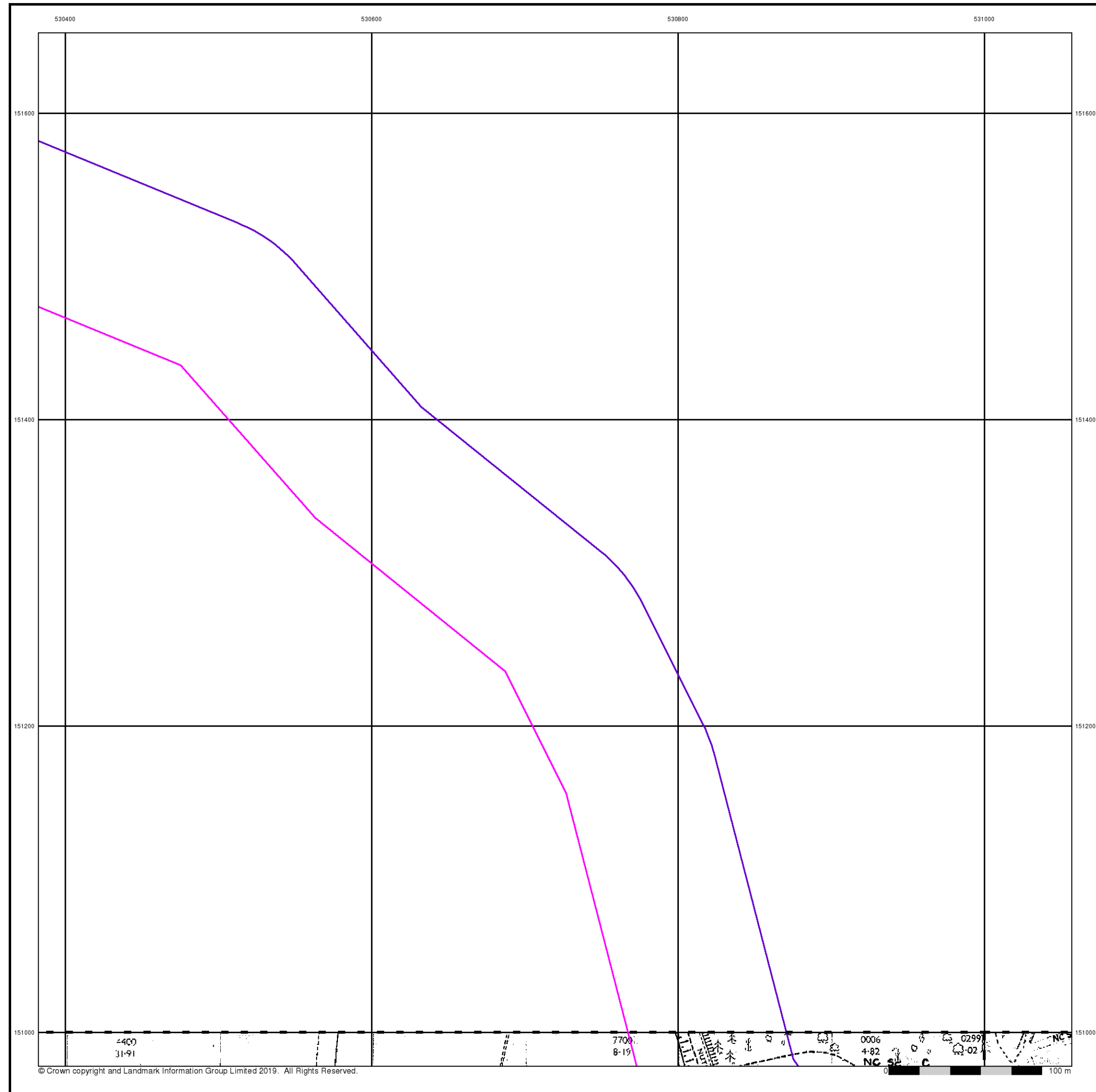


Order Details

Order Number: 225041022_1_1
Customer Ref: NGP/NU
National Grid Reference: 530040, 150640
Slice: A
Site Area (Ha): 65.16
Search Buffer (m): 100

Site Details

, 1 Marsh Cottages, Nutfield Marsh Road, Nutfield, Redhill, RH1 4ES



Envirocheck®

LANDMARK INFORMATION GROUP®

Additional SIMs

Published 1977 - 1978

Source map scale - 1:2,500

The SIM cards (Ordnance Survey's 'Survey of Information on Microfilm') are further, minor editions of mapping which were produced and published in between the main editions as an area was updated. They date from 1947 to 1994, and contain detailed information on buildings, roads and land-use. These maps were produced at both 1:2,500 and 1:1,250 scales.

Map Name(s) and Date(s)

| | |
|---------------------------|---------------------------|
| TQ3050 1978 1:2,500 | TQ3150 1977 1:2,500 |
|---------------------------|---------------------------|

Historical Map - Segment A16

N

Order Details

| | |
|--------------------------|----------------|
| Order Number: | 225041022_1_1 |
| Customer Ref: | NGP/NU |
| National Grid Reference: | 530040, 150640 |
| Slice: | A |
| Site Area (Ha): | 65.16 |
| Search Buffer (m): | 100 |

Site Details

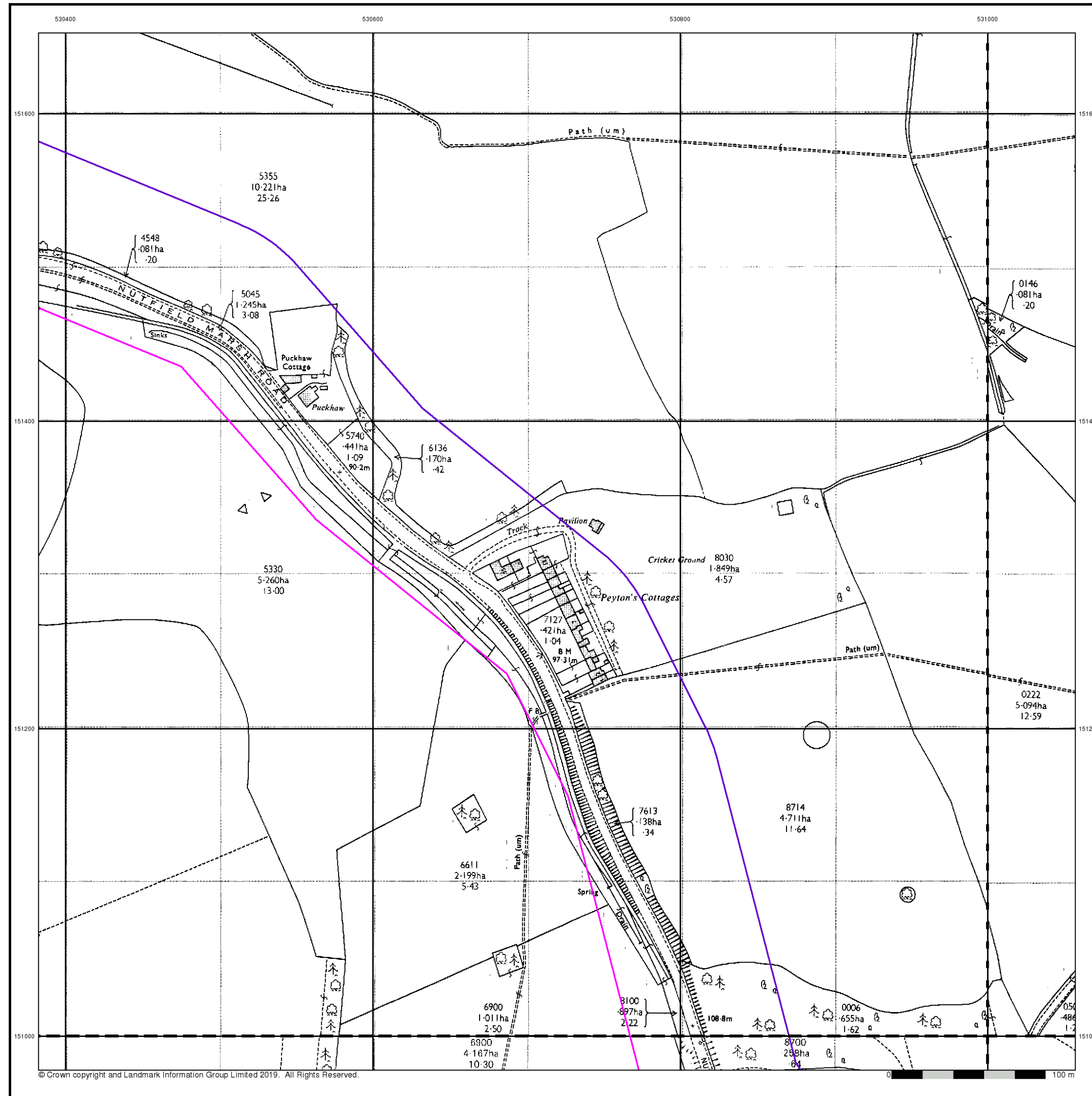
, 1 Marsh Cottages, Nutfield Marsh Road, Nutfield, Redhill, RH1 4ES

Landmark®

INFORMATION GROUP

Tel: 0844 844 9952
Fax: 0844 844 9951
Web: www.envirocheck.co.uk

A Landmark Information Group Service v50.0 14-Nov-2019 Page 9 of 13



Ordnance Survey Plan

Published 1978 - 1985

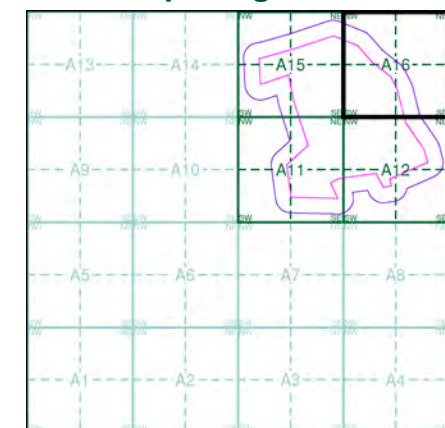
Source map scale - 1:2,500

The historical maps shown were reproduced from maps predominantly held at the scale adopted for England, Wales and Scotland in the 1840's. In 1854 the 1:2,500 scale was adopted for mapping urban areas and by 1896 it covered the whole of what were considered to be the cultivated parts of Great Britain. The published date given below is often some years later than the surveyed date. Before 1938, all OS maps were based on the Cassini Projection, with independent surveys of a single county or group of counties, giving rise to significant inaccuracies in outlying areas.

Map Name(s) and Date(s)

| | |
|--------------------------|--------------------------|
| TQ3051 1978 12,500 | TQ3151 1978 12,500 |
| TQ3050 1985 12,500 | TQ3150 1985 12,500 |

Historical Map - Segment A16

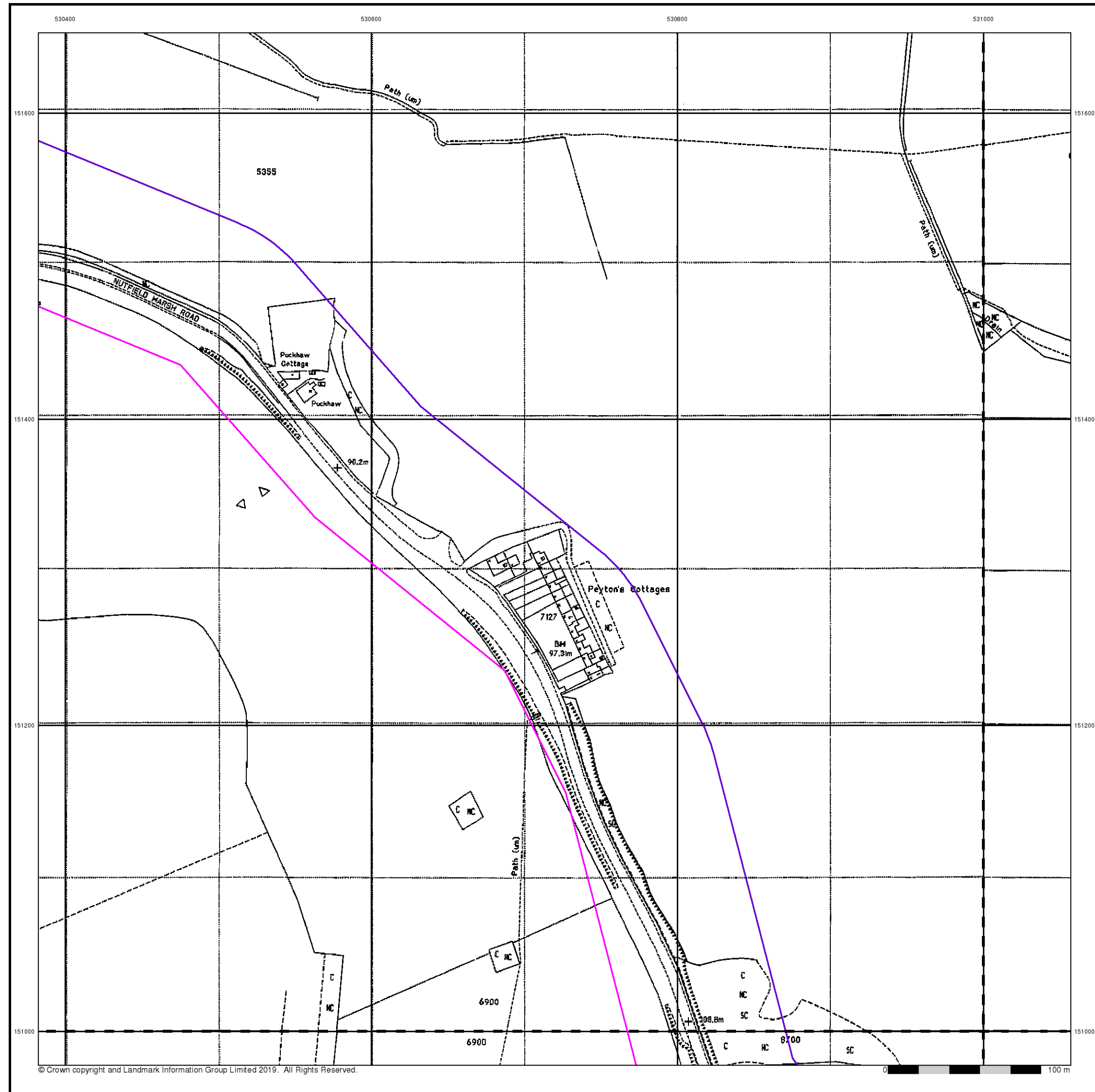


Order Details

Order Number: 225041022_1_1
Customer Ref: NGP/NU
National Grid Reference: 530040, 150640
Slice: A
Site Area (Ha): 65.16
Search Buffer (m): 100

Site Details

, 1 Marsh Cottages, Nutfield Marsh Road, Nutfield, Redhill, RH1 4ES



Large-Scale National Grid Data

Published 1992

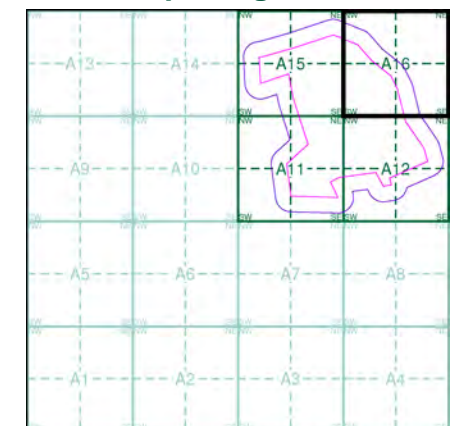
Source map scale - 1:2,500

'Large Scale National Grid Data' superseded SIM cards (Ordnance Survey's 'Survey of Information on Microfilm') in 1992, and continued to be produced until 1999. These maps were the fore-runners of digital mapping and so provide detailed information on houses and roads, but tend to show less topographic features such as vegetation. These maps were produced at both 1:2,500 and 1:1,250 scales.

Map Name(s) and Date(s)

| | |
|--------------------------|--------------------------|
| TQ3051 1992 12,500 | TQ3151 1992 12,500 |
| TQ3050 1992 12,500 | TQ3150 1992 12,500 |

Historical Map - Segment A16

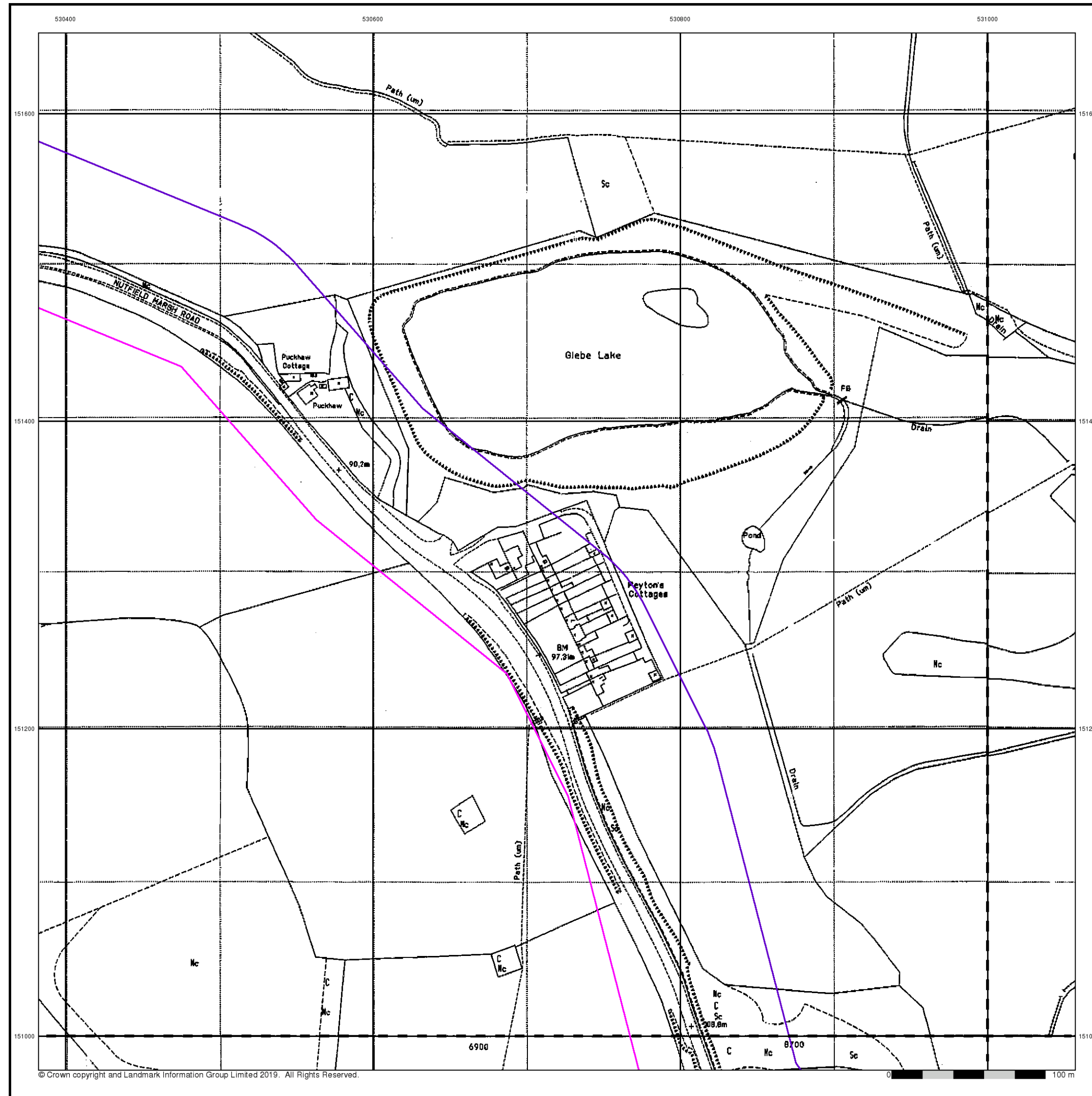


Order Details

Order Number: 225041022_1_1
Customer Ref: NGP/NU
National Grid Reference: 530040, 150640
Slice: A
Site Area (Ha): 65.16
Search Buffer (m): 100

Site Details

, 1 Marsh Cottages, Nutfield Marsh Road, Nutfield, Redhill, RH1 4ES



Large-Scale National Grid Data

Published 1992

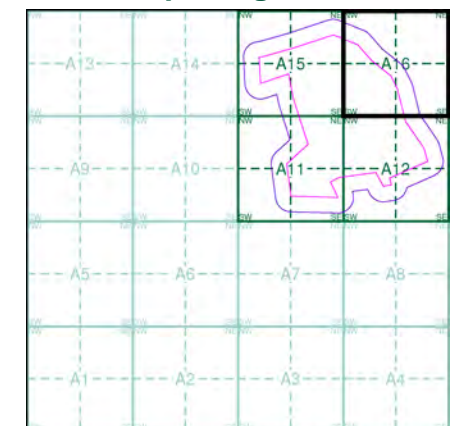
Source map scale - 1:2,500

'Large Scale National Grid Data' superseded SIM cards (Ordnance Survey's 'Survey of Information on Microfilm') in 1992, and continued to be produced until 1999. These maps were the fore-runners of digital mapping and so provide detailed information on houses and roads, but tend to show less topographic features such as vegetation. These maps were produced at both 1:2,500 and 1:1,250 scales.

Map Name(s) and Date(s)

| | |
|--------------------------|--------------------------|
| TQ3051 1992 12,500 | TQ3151 1992 12,500 |
| TQ3050 1992 12,500 | |

Historical Map - Segment A16



Order Details

Order Number: 225041022_1_1
Customer Ref: NGP/NU
National Grid Reference: 530040, 150640
Slice: A
Site Area (Ha): 65.16
Search Buffer (m): 100

Site Details

, 1 Marsh Cottages, Nutfield Marsh Road, Nutfield, Redhill, RH1 4ES

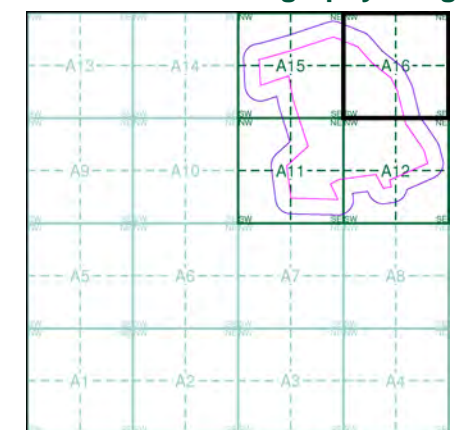


Historical Aerial Photography

Published 1999

This aerial photography was produced by Getmapping, these vertical aerial photographs provide a seamless, full colour survey of the whole of Great Britain

Historical Aerial Photography - Segment A16

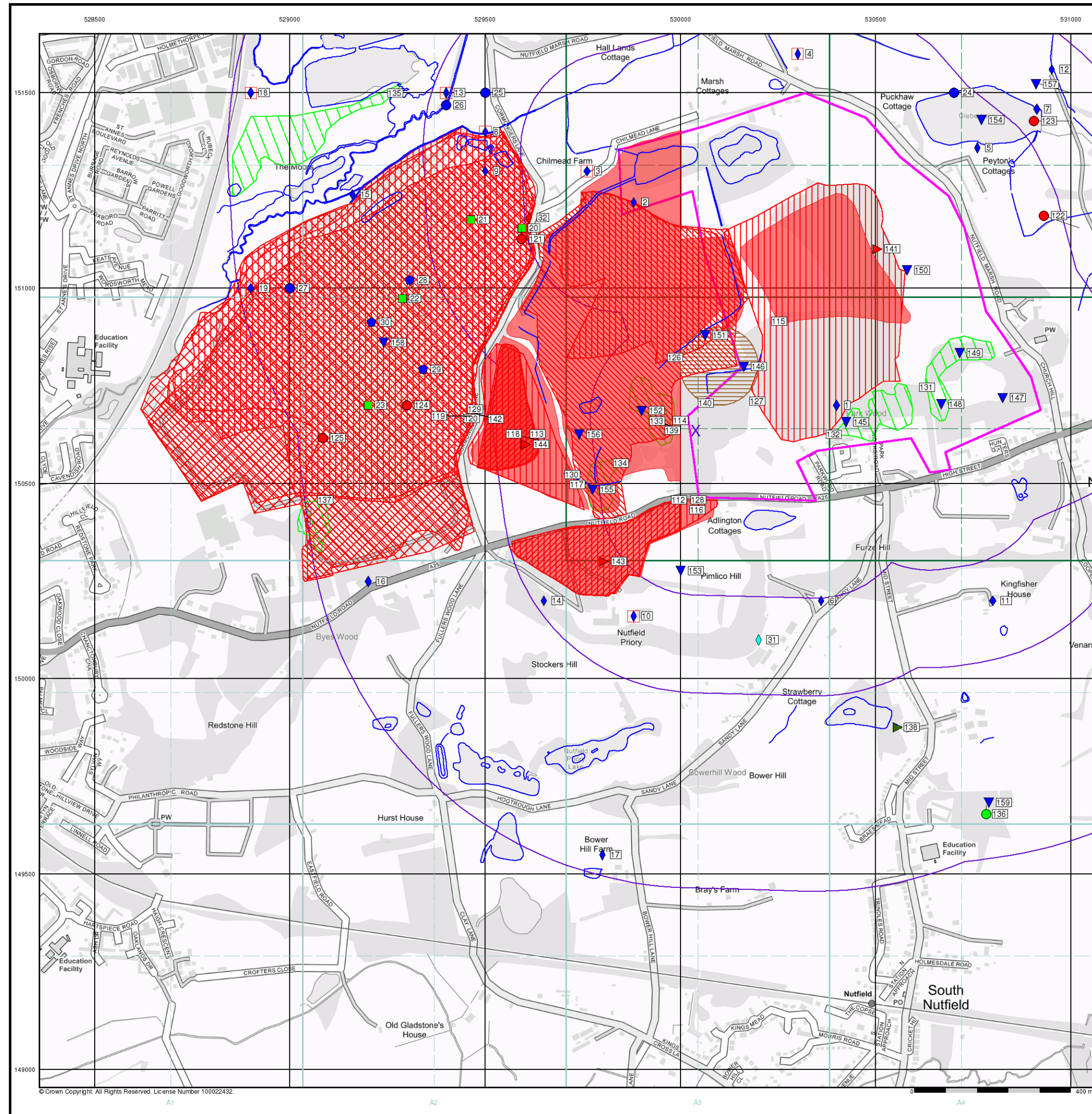


Order Details

Order Number: 225041022_1_1
Customer Ref: NGP/NU
National Grid Reference: 530040, 150640
Slice: A
Site Area (Ha): 65.16
Search Buffer (m): 100

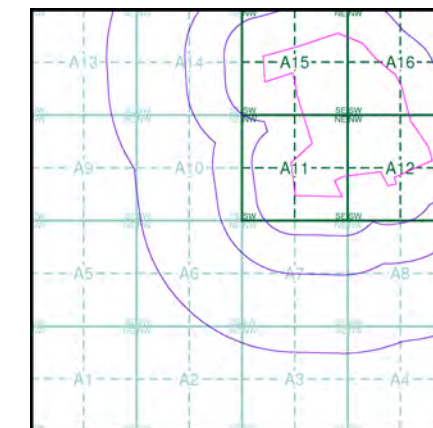
Site Details

, 1 Marsh Cottages, Nutfield Marsh Road, Nutfield, Redhill,
RH1 4ES



- General**
- Specified Site
 - Specified Buffer(s)
 - Bearing Reference Point
 - Map ID
 - Several of Type at Location
- Agency and Hydrological**
- Contaminated Land Register Entry or Notice (Location)
 - Contaminated Land Register Entry or Notice
 - Discharge Consent
 - Enforcement or Prohibition Notice
 - Integrated Pollution Control
 - Integrated Pollution Prevention Control
 - Local Authority Integrated Pollution Prevention and Control
 - Local Authority Pollution Prevention and Control
 - Local Authority Pollution Prevention and Control Enforcement
 - Pollution Incident to Controlled Waters
 - Prosecution Relating to Authorised Processes
 - Prosecution Relating to Controlled Waters
 - Registered Radioactive Substance
 - River Network or Water Feature
 - River Quality Sampling Point
 - Substantiated Pollution Incident Register
 - Water Abstraction
 - Water Industry Act Referral
- Hazardous Substances**
- COMAH Site
 - Explosive Site
 - NIHHS Site
 - Planning Hazardous Substance Consent
 - Planning Hazardous Substance Enforcement
 - BGS Recorded Mineral Site
- Waste**
- BGS Recorded Landfill Site (Location)
 - BGS Recorded Landfill Site
 - EA Historic Landfill (Buffered Point)
 - EA Historic Landfill (Polygon)
 - Integrated Pollution Control Registered Waste Site
 - Licensed Waste Management Facility (Landfill Boundary)
 - Licensed Waste Management Facility (Location)
 - Local Authority Recorded Landfill Site (Location)
 - Local Authority Recorded Landfill Site
 - Potentially Infilled Land (Non-water)
 - Potentially Infilled Land (Non-water)
 - Potentially Infilled Land (Non-water)
 - Potentially Infilled Land (Water)
 - Potentially Infilled Land (Water)
 - Potentially Infilled Land (Water)
 - Registered Landfill Site (Location)
 - Registered Landfill Site (Point Buffered to 100m)
 - Registered Landfill Site (Point Buffered to 250m)
 - Registered Waste Transfer Site (Location)
 - Registered Waste Transfer Site
 - Registered Waste Treatment or Disposal Site (Location)
 - Registered Waste Treatment or Disposal Site

Site Sensitivity Map - Slice A

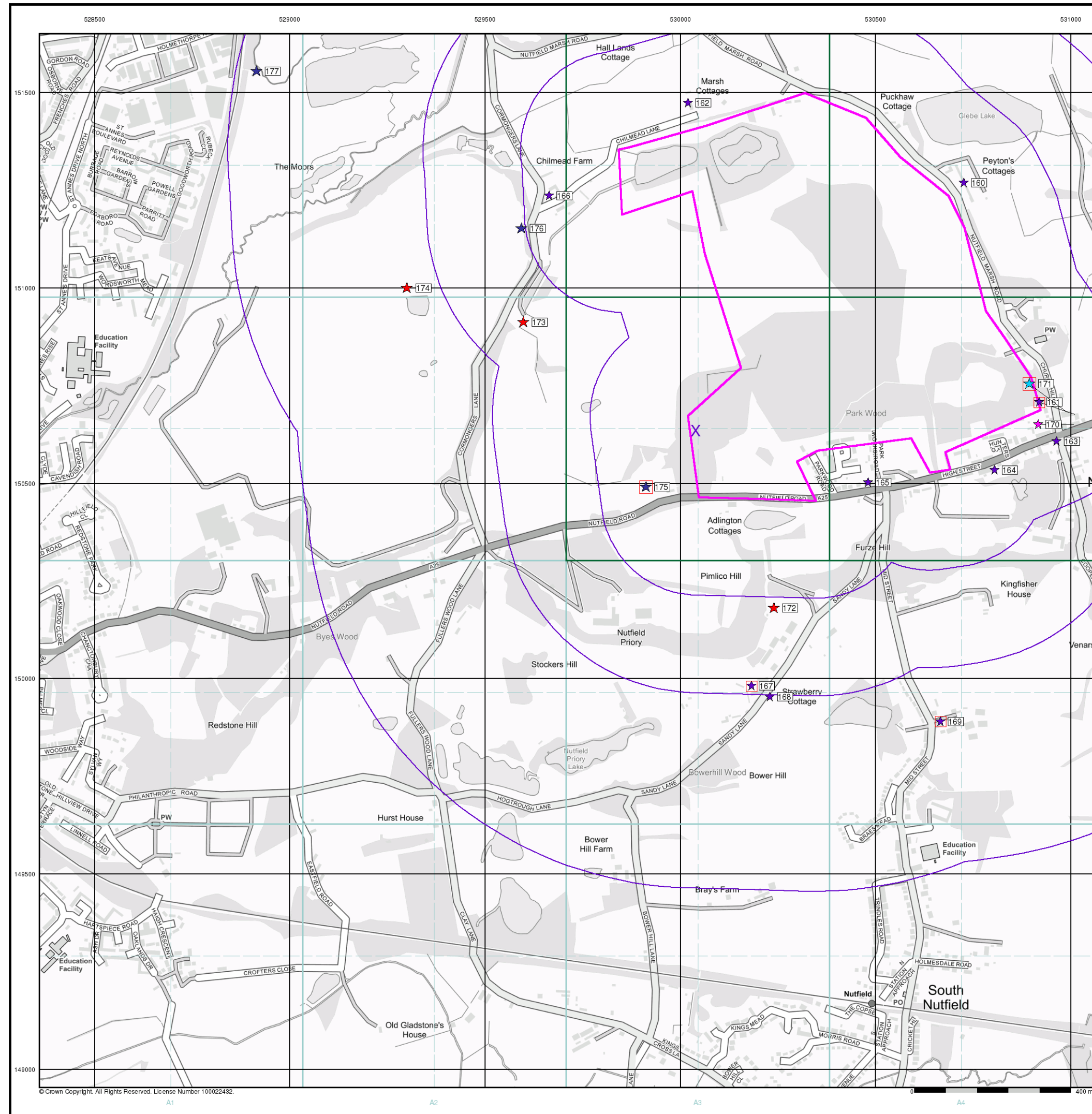


Order Details

Order Number: 225041022_1_1
Customer Ref: NGP/NU
National Grid Reference: 530040, 150640
Slice: A
Site Area (Ha): 65.16
Search Buffer (m): 1000

Site Details

, 1 Marsh Cottages, Nutfield Marsh Road, Nutfield, Redhill, RH1 4ES



© Crown Copyright. All Rights Reserved. License Number 100022432.

Envirocheck[®]

LANDMARK INFORMATION GROUP[®]

Industrial Land Use Map

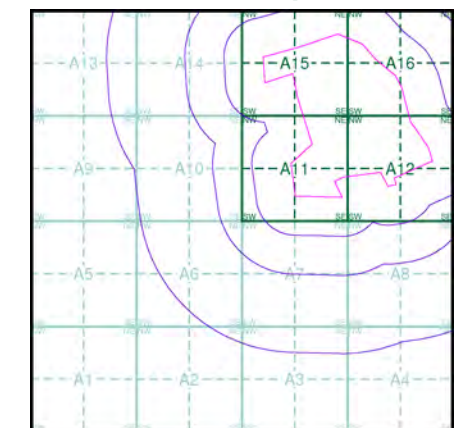
General

- Specified Site
- Specified Buffer(s)
- Bearing Reference Point
- Slice
- Map ID

Industrial Land Use

- Contemporary Trade Directory Entry
- Fuel Station Entry
- Gas Pipeline
- Points of Interest - Commercial Services
- Points of Interest - Education and Health
- Points of Interest - Manufacturing and Production
- Points of Interest - Public Infrastructure
- Points of Interest - Recreational and Environmental
- Underground Electrical Cables

Industrial Land Use Map - Slice A



Order Details

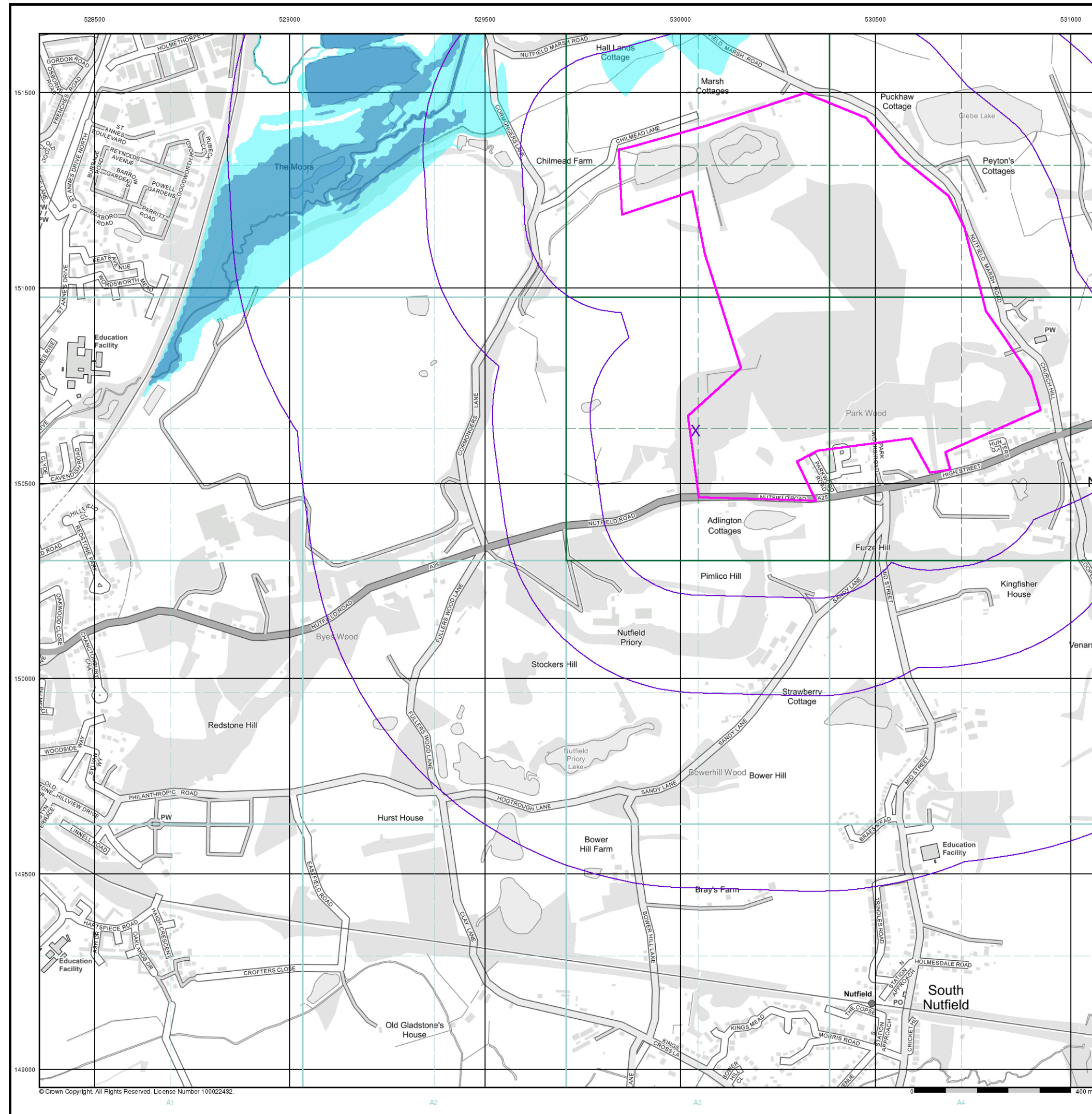
Order Number: 225041022_1_1
Customer Ref: NGP/NU
National Grid Reference: 530040, 150640
Slice: A
Site Area (Ha): 65.16
Search Buffer (m): 1000

Site Details

, 1 Marsh Cottages, Nutfield Marsh Road, Nutfield, Redhill, RH1 4ES

Landmark
INFORMATION GROUP

Tel: 0844 844 9952
Fax: 0844 844 9951
Web: www.envirocheck.co.uk



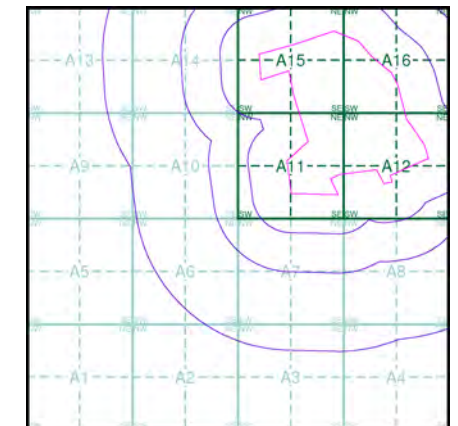
General

- Specified Site
- Specified Buffer(s)
- Bearing Reference Point

Agency and Hydrological (Flood)

- Extreme Flooding from Rivers or Sea without Defences (Zone 2)
- Flooding from Rivers or Sea without Defences (Zone 3)
- Area Benefiting from Flood Defence
- Flood Water Storage Areas
- Flood Defence

Flood Map - Slice A

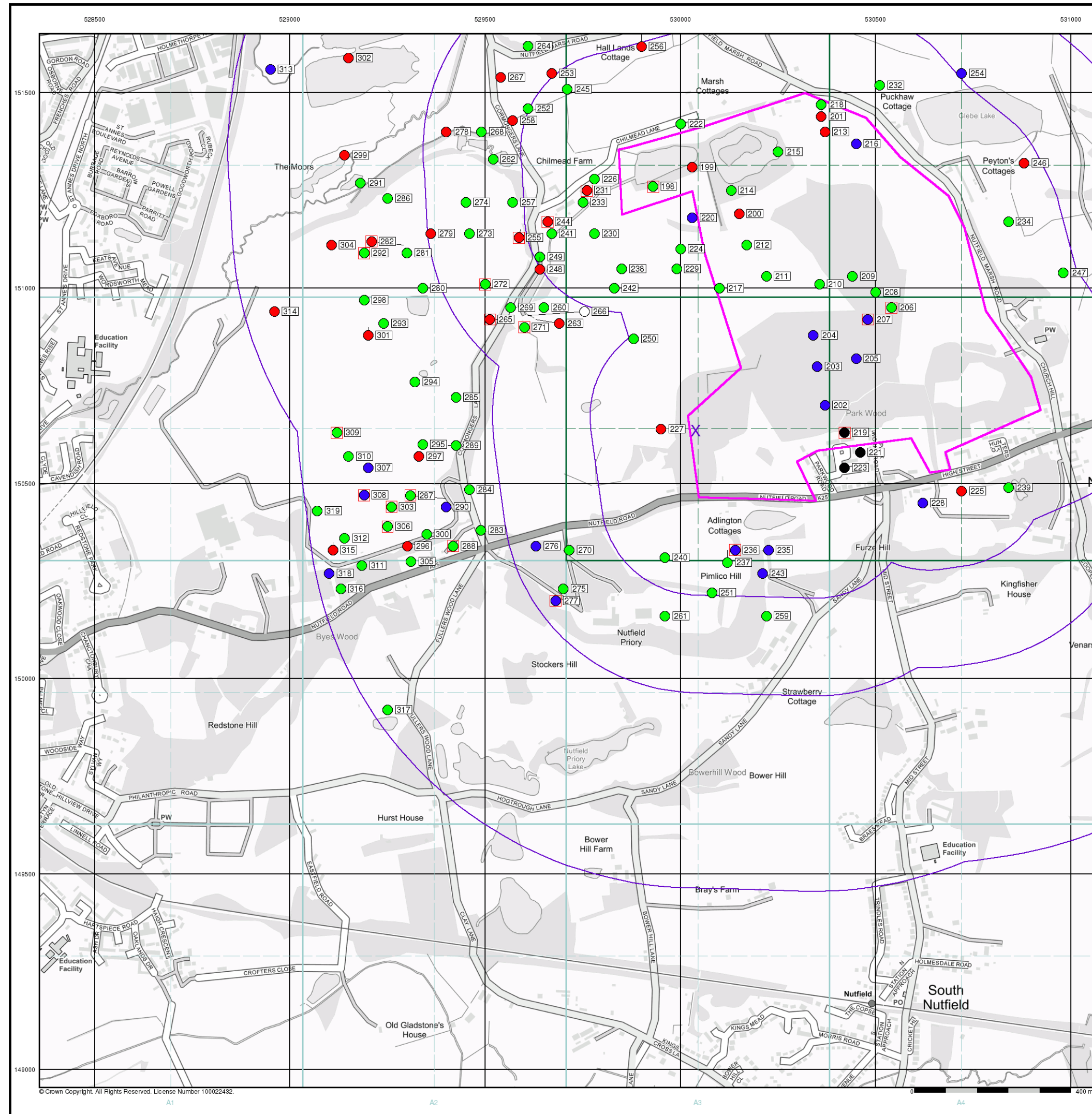


Order Details

Order Number: 225041022_1_1
Customer Ref: NGP/NU
National Grid Reference: 530040, 150640
Slice: A
Site Area (Ha): 65.16
Search Buffer (m): 1000

Site Details

, 1 Marsh Cottages, Nutfield Marsh Road, Nutfield, Redhill, RH1 4ES



© Crown Copyright. All Rights Reserved. License Number 100022432.

General

- Specified Site
- Specified Buffer(s)
- Bearing Reference Point
- Map ID
- Several of Type at Location

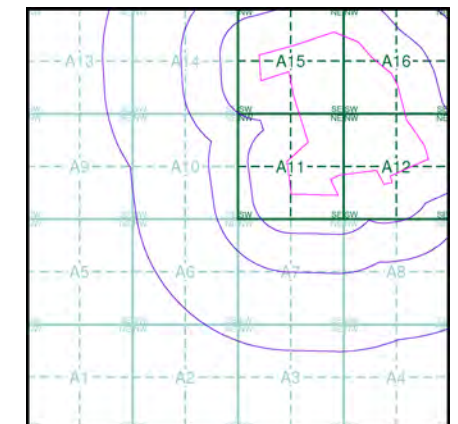
Agency and Hydrological (Boreholes)

- BGS Borehole Depth 0 - 10m
- BGS Borehole Depth 10 - 30m
- BGS Borehole Depth 30m +
- Confidential
- Other

For Borehole information please refer to the Borehole .csv file which accompanied this slice.

A copy of the BGS Borehole Ordering Form is available to download from the Support section of www.envirocheck.co.uk.

Borehole Map - Slice A

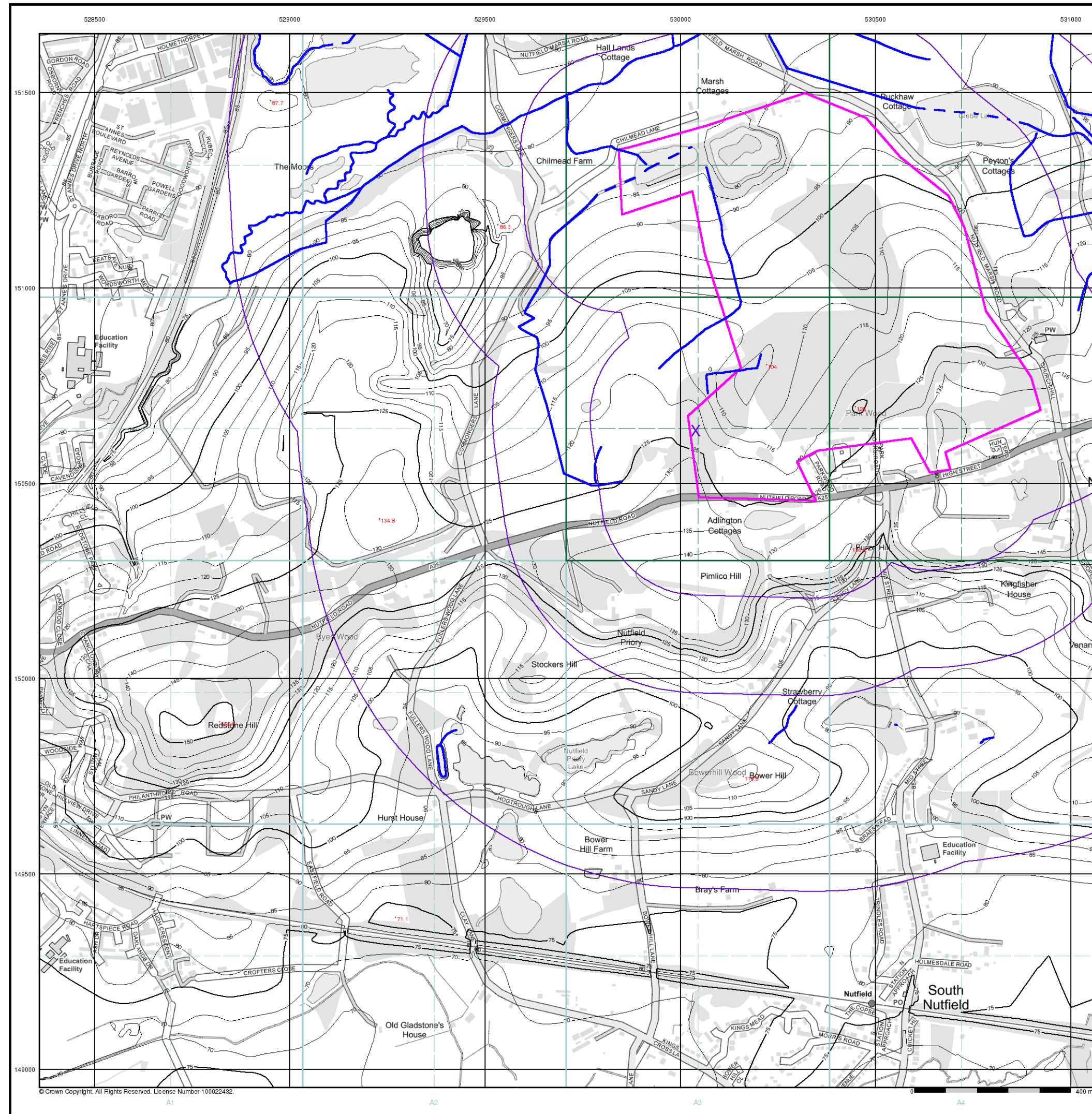


Order Details

Order Number: 225041022_1_1
Customer Ref: NGP/NU
National Grid Reference: 530040, 150640
Slice: A
Site Area (Ha): 65.16
Search Buffer (m): 1000

Site Details

, 1 Marsh Cottages, Nutfield Marsh Road, Nutfield, Redhill, RH1 4ES



© Crown Copyright. All Rights Reserved. License Number 100022432.

Envirocheck[®]

LANDMARK INFORMATION GROUP[®]

General

- Specified Site
- Specified Buffer(s)
- Bearing Reference Point

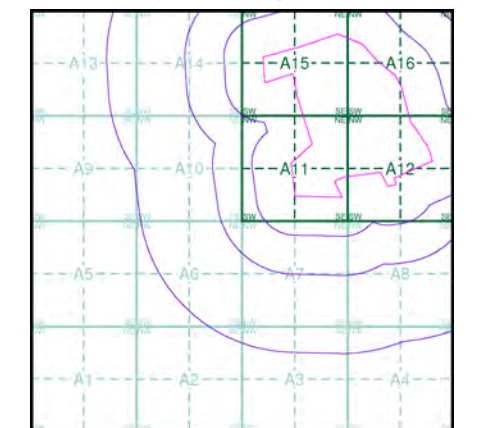
OS Water Network Data

- | | |
|--------------|-------------------------|
| Canal | Drain |
| Reservoir | Other |
| Foreshore | Lake |
| Marsh | Transfer |
| Tidal River | Lock Or Flight Of Locks |
| Inland River | Sea |

Contours (height in meters)

- | | | | | | |
|------------------|-------|-----|----|-----|-----------------|
| Standard Contour | 105 | 100 | 95 | MLW | Mean Low Water |
| Master Contour | 105 | 100 | 95 | MHW | Mean High Water |
| Spot Height | 167.3 | | | | |

OS Water Network Map - Slice A



Order Details

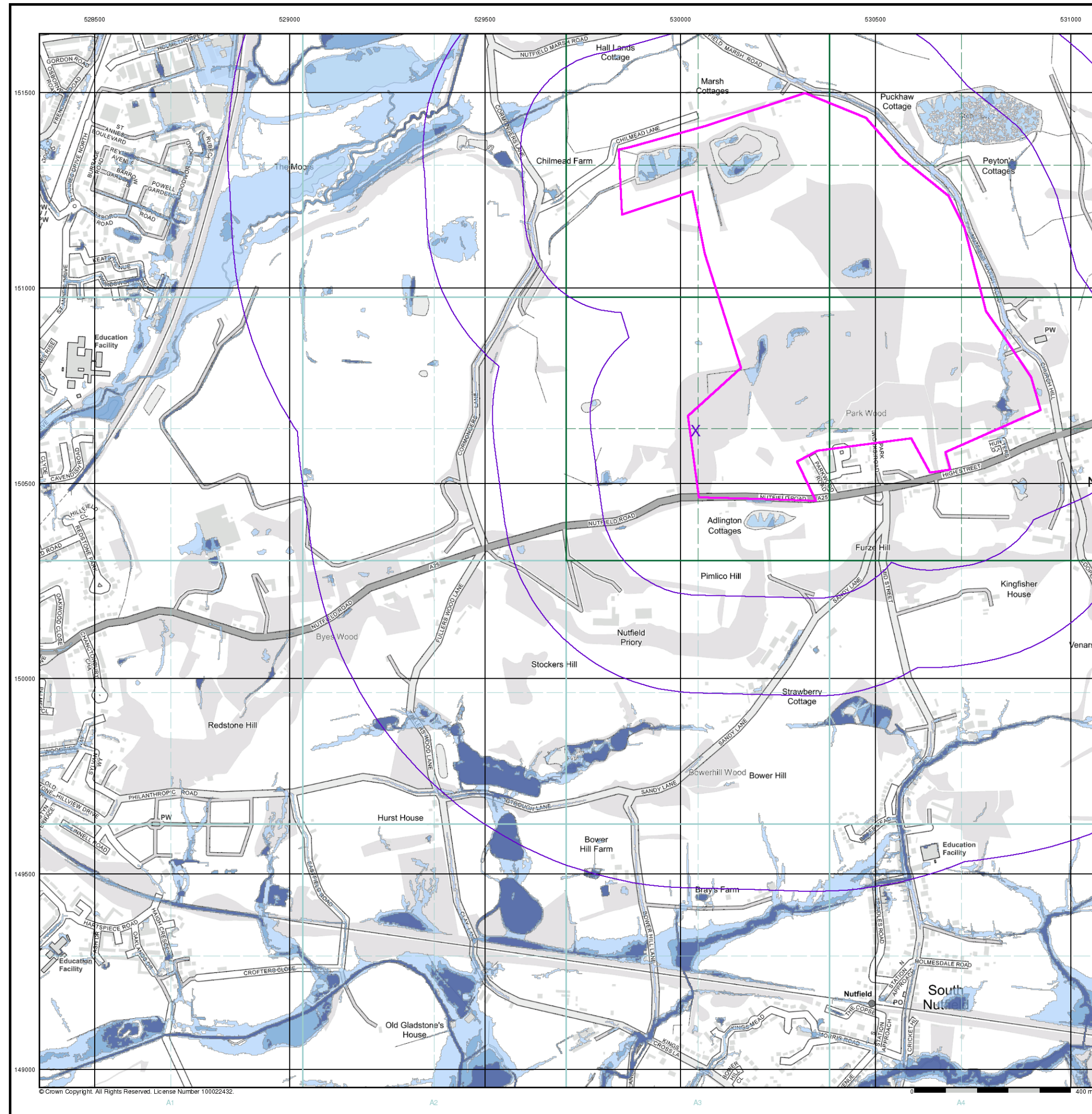
Order Number: 225041022_1_1
Customer Ref: NGP/NU
National Grid Reference: 530040, 150640
Slice: A
Site Area (Ha): 65.16
Search Buffer (m): 1000

Site Details

, 1 Marsh Cottages, Nutfield Marsh Road, Nutfield, Redhill, RH1 4ES

Landmark
INFORMATION GROUP

Tel: 0844 844 9952
Fax: 0844 844 9951
Web: www.envirocheck.co.uk



© Crown Copyright. All Rights Reserved. License Number 100022432.

General

- Specified Site
- Specified Buffer(s)
- Bearing Reference Point

Risk of Flooding from Surface Water

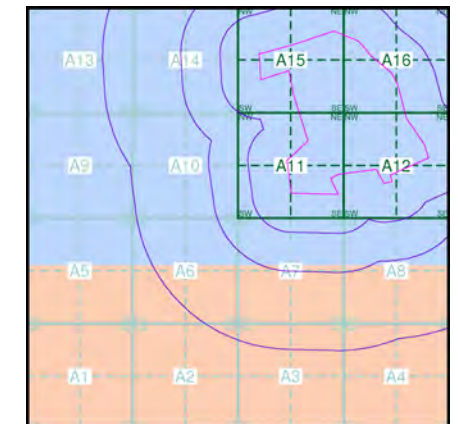
- High - 30 Year Return
- Medium - 100 Year Return
- Low - 1000 Year Return

Suitability

See the suitability map below

- National to county
- County to town
- Town to street
- Street to parcels of land
- Property

EANRW Suitability Map - Slice A



Order Details

Order Number: 225041022_1_1
Customer Ref: NGP/NU
National Grid Reference: 530040, 150640
Slice: A
Site Area (Ha): 65.16
Search Buffer (m): 1000

Site Details

, 1 Marsh Cottages, Nutfield Marsh Road, Nutfield, Redhill, RH1 4ES

Envirocheck[®] Report:

Datasheet

Order Details:

Order Number:

225041022_1_1

Customer Reference:

NGP/NU

National Grid Reference:

530040, 150640

Slice:

A

Site Area (Ha):

65.16

Search Buffer (m):

1000

Site Details:

, 1 Marsh Cottages, Nutfield Marsh Road
Nutfield
Redhill
RH1 4ES

Client Details:

J Amphlett
MJCA
Baddesley Collier Offices
Main Road
Baxterley
Atherstone
Warwickshire
CV9 2LE

| Report Section | Page Number |
|-----------------------|-------------|
| Summary | - |
| Agency & Hydrological | 1 |
| Waste | 33 |
| Hazardous Substances | - |
| Geological | 41 |
| Industrial Land Use | 48 |
| Sensitive Land Use | 51 |
| Data Currency | 53 |
| Data Suppliers | 59 |
| Useful Contacts | 60 |

Introduction

The Environment Act 1995 has made site sensitivity a key issue, as the legislation pays as much attention to the pathways by which contamination could spread, and to the vulnerable targets of contamination, as it does the potential sources of contamination. For this reason, Landmark's Site Sensitivity maps and Datasheet(s) place great emphasis on statutory data provided by the Environment Agency/Natural Resources Wales and the Scottish Environment Protection Agency; it also incorporates data from Natural England (and the Scottish and Welsh equivalents) and Local Authorities; and highlights hydrogeological features required by environmental and geotechnical consultants. It does not include any information concerning past uses of land. The datasheet is produced by querying the Landmark database to a distance defined by the client from a site boundary provided by the client. In this datasheet the National Grid References (NGRs) are rounded to the nearest 10m in accordance with Landmark's agreements with a number of Data Suppliers.

Copyright Notice

© Landmark Information Group Limited 2019. The Copyright on the information and data and its format as contained in this Envirocheck® Report ("Report") is the property of Landmark Information Group Limited ("Landmark") and several other Data Providers, including (but not limited to) Ordnance Survey, British Geological Survey, the Environment Agency/Natural Resources Wales and Natural England, and must not be reproduced in whole or in part by photocopying or any other method. The Report is supplied under Landmark's Terms and Conditions accepted by the Customer.

A copy of Landmark's Terms and Conditions can be found with the Index Map for this report. Additional copies of the Report may be obtained from Landmark, subject to Landmark's charges in force from time to time. The Copyright, design rights and any other intellectual rights shall remain the exclusive property of Landmark and/or other Data providers, whose Copyright material has been included in this Report.

© Environment Agency & United Kingdom Research and Innovation 2019. © Natural Resources Wales & United Kingdom Research and Innovation 2019.

Natural England Copyright Notice

Site of Special Scientific Interest, National Nature Reserve, Ramsar, Special Protection Area, Special Conservation Area, Marine Nature Reserve data (derived from Ordnance Survey 1:10000 raster) is provided by, and used with the permission of, Natural England who retain the copyright and Intellectual Property Rights for the data.

Scottish Natural Heritage Copyright

Contains SNH information licensed under the Open Government Licence v3.0.

Ove Arup Copyright Notice

The Mining Instability data was obtained on licence from Ove Arup & Partners Limited (for further information, contact mining.review@arup.com). No reproduction or further use of such Data is to be made without the prior written consent of Ove Arup & Partners Limited. The supplied Mining Instability data is derived from publicly available records and other third party sources and neither Ove Arup & Partners nor Landmark warrant the accuracy or completeness of such information or data.

Peter Brett Associates Copyright Notice

The cavity data presented has been extracted from the PBA enhanced version of the original DEFRA national cavity databases. PBA/DEFRA retain the copyright & intellectual property rights in the data. Whilst all reasonable efforts are made to check that the information contained in the cavity databases is accurate we do not warrant that the data is complete or error free. The information is based upon our own researches and those collated from a number of external sources and is continually being augmented and updated by PBA. In no event shall PBA/DEFRA or Landmark be liable for any loss or damage including, without limitation, indirect or consequential loss or damage arising from the use of this data.

Radon Potential dataset Copyright Notice

Information supplied from a joint dataset compiled by The British Geological Survey and Public Health England.

Natural Resources Wales Copyright Notice

Contains Natural Resources Wales information © Natural Resources Wales and Database Right. All rights Reserved. Contains Ordnance Survey Data. Ordnance Survey Licence number 100019741. Crown Copyright and Database Right. Contains Natural Resources Wales information © Natural Resources Wales and Database Right. All rights Reserved. Some features of this information are based on digital spatial data licensed from the Centre for Ecology & Hydrology © NERC (CEH). Defra, Met Office and DARD Rivers Agency © Crown copyright. © Cranfield University. © James Hutton Institute. Contains OS data © Crown copyright and database right 2019. Land & Property Services © Crown copyright and database right.

Report Version v53.0

| Data Type | Page Number | On Site | 0 to 250m | 251 to 500m | 501 to 1000m (*up to 2000m) |
|---|-------------|---------|-----------|-------------|-----------------------------|
| Agency & Hydrological | | | | | |
| BGS Groundwater Flooding Susceptibility | pg 1 | Yes | Yes | Yes | n/a |
| Contaminated Land Register Entries and Notices | | | | | |
| Discharge Consents | pg 2 | 2 | 5 | 13 | 7 |
| Prosecutions Relating to Controlled Waters | | | n/a | n/a | n/a |
| Enforcement and Prohibition Notices | | | | | |
| Integrated Pollution Controls | | | | | |
| Integrated Pollution Prevention And Control | pg 9 | | 2 | 30 | 3 |
| Local Authority Integrated Pollution Prevention And Control | | | | | |
| Local Authority Pollution Prevention and Controls | | | | | |
| Local Authority Pollution Prevention and Control Enforcements | | | | | |
| Nearest Surface Water Feature | | Yes | | | |
| Pollution Incidents to Controlled Waters | pg 18 | | 1 | 2 | 1 |
| Prosecutions Relating to Authorised Processes | | | | | |
| Registered Radioactive Substances | | | | | |
| River Quality | pg 19 | | | | 1 |
| River Quality Biology Sampling Points | | | | | |
| River Quality Chemistry Sampling Points | | | | | |
| Substantiated Pollution Incident Register | pg 19 | | | | 3 |
| Water Abstractions | pg 20 | | | 1 | (*1) |
| Water Industry Act Referrals | pg 20 | | 1 | | |
| Groundwater Vulnerability Map | pg 20 | Yes | n/a | n/a | n/a |
| Groundwater Vulnerability - Soluble Rock Risk | | | n/a | n/a | n/a |
| Groundwater Vulnerability - Local Information | | | n/a | n/a | n/a |
| Bedrock Aquifer Designations | pg 23 | Yes | n/a | n/a | n/a |
| Superficial Aquifer Designations | pg 23 | Yes | n/a | n/a | n/a |
| Source Protection Zones | pg 23 | | | | 1 |
| Extreme Flooding from Rivers or Sea without Defences | pg 23 | | Yes | n/a | n/a |
| Flooding from Rivers or Sea without Defences | | | | n/a | n/a |
| Areas Benefiting from Flood Defences | | | | n/a | n/a |
| Flood Water Storage Areas | | | | n/a | n/a |
| Flood Defences | | | | n/a | n/a |
| OS Water Network Lines | pg 23 | 9 | 30 | 15 | 24 |

| Data Type | Page Number | On Site | 0 to 250m | 251 to 500m | 501 to 1000m (*up to 2000m) |
|---|-------------|---------|-----------|-------------|-----------------------------|
| Waste | | | | | |
| BGS Recorded Landfill Sites | pg 33 | | 1 | 1 | |
| Historical Landfill Sites | pg 33 | 2 | 1 | 2 | |
| Integrated Pollution Control Registered Waste Sites | | | | | |
| Licensed Waste Management Facilities (Landfill Boundaries) | pg 34 | | 2 | | |
| Licensed Waste Management Facilities (Locations) | pg 34 | | | 3 | 2 |
| Local Authority Landfill Coverage | | 2 | n/a | n/a | n/a |
| Local Authority Recorded Landfill Sites | pg 36 | 2 | 2 | 1 | |
| Potentially Infilled Land (Non-Water) | pg 36 | 2 | 2 | | 3 |
| Potentially Infilled Land (Water) | pg 37 | | | | 1 |
| Registered Landfill Sites | pg 37 | 3 | 1 | 3 | |
| Registered Waste Transfer Sites | | | | | |
| Registered Waste Treatment or Disposal Sites | | | | | |
| Hazardous Substances | | | | | |
| Control of Major Accident Hazards Sites (COMAH) | | | | | |
| Explosive Sites | | | | | |
| Notification of Installations Handling Hazardous Substances (NIHHS) | | | | | |
| Planning Hazardous Substance Consents | | | | | |
| Planning Hazardous Substance Enforcements | | | | | |

| Data Type | Page Number | On Site | 0 to 250m | 251 to 500m | 501 to 1000m (*up to 2000m) |
|---|-------------|---------|-----------|-------------|-----------------------------|
| Geological | | | | | |
| BGS 1:625,000 Solid Geology | pg 41 | Yes | n/a | n/a | n/a |
| BGS Estimated Soil Chemistry | pg 41 | Yes | | Yes | Yes |
| BGS Recorded Mineral Sites | pg 42 | 6 | 4 | 3 | 2 |
| BGS Urban Soil Chemistry | | | | | |
| BGS Urban Soil Chemistry Averages | | | | | |
| CBSCB Compensation District | | | n/a | n/a | n/a |
| Coal Mining Affected Areas | | | n/a | n/a | n/a |
| Mining Instability | pg 44 | Yes | n/a | n/a | n/a |
| Man-Made Mining Cavities | pg 44 | | 2 | 2 | 2 |
| Natural Cavities | | | | | |
| Non Coal Mining Areas of Great Britain | pg 45 | Yes | | n/a | n/a |
| Potential for Collapsible Ground Stability Hazards | pg 45 | Yes | Yes | n/a | n/a |
| Potential for Compressible Ground Stability Hazards | pg 46 | | Yes | n/a | n/a |
| Potential for Ground Dissolution Stability Hazards | | | | n/a | n/a |
| Potential for Landslide Ground Stability Hazards | pg 46 | Yes | | n/a | n/a |
| Potential for Running Sand Ground Stability Hazards | pg 46 | Yes | | n/a | n/a |
| Potential for Shrinking or Swelling Clay Ground Stability Hazards | pg 47 | Yes | Yes | n/a | n/a |
| Radon Potential - Radon Affected Areas | pg 47 | Yes | n/a | n/a | n/a |
| Radon Potential - Radon Protection Measures | | | n/a | n/a | n/a |
| Industrial Land Use | | | | | |
| Contemporary Trade Directory Entries | pg 48 | | 9 | 2 | 4 |
| Fuel Station Entries | pg 49 | | 1 | | |
| Points of Interest - Commercial Services | pg 49 | | 4 | | |
| Points of Interest - Education and Health | | | | | |
| Points of Interest - Manufacturing and Production | pg 49 | | | 2 | 1 |
| Points of Interest - Public Infrastructure | pg 49 | | 2 | 1 | 1 |
| Points of Interest - Recreational and Environmental | | | | | |
| Gas Pipelines | | | | | |
| Underground Electrical Cables | | | | | |

| Data Type | Page Number | On Site | 0 to 250m | 251 to 500m | 501 to 1000m (*up to 2000m) |
|--------------------------------------|-------------|---------|-----------|-------------|-----------------------------|
| Sensitive Land Use | | | | | |
| Ancient Woodland | pg 51 | | 2 | 7 | 7 |
| Areas of Adopted Green Belt | pg 52 | 1 | 1 | | |
| Areas of Unadopted Green Belt | | | | | |
| Areas of Outstanding Natural Beauty | pg 52 | | | | 1 |
| Environmentally Sensitive Areas | | | | | |
| Forest Parks | | | | | |
| Local Nature Reserves | | | | | |
| Marine Nature Reserves | | | | | |
| National Nature Reserves | | | | | |
| National Parks | | | | | |
| Nitrate Sensitive Areas | | | | | |
| Nitrate Vulnerable Zones | pg 52 | 1 | | | |
| Ramsar Sites | | | | | |
| Sites of Special Scientific Interest | | | | | |
| Special Areas of Conservation | | | | | |
| Special Protection Areas | | | | | |
| World Heritage Sites | | | | | |

| Map ID | Details | Quadrant Reference (Compass Direction) | Estimated Distance From Site | Contact | NGR |
|--------|---|--|------------------------------|---------|---------------|
| | BGS Groundwater Flooding Susceptibility Flooding Type: Limited Potential for Groundwater Flooding to Occur | A15SW (N) | 0 | 1 | 530000 151250 |
| | BGS Groundwater Flooding Susceptibility Flooding Type: Potential for Groundwater Flooding of Property Situated Below Ground Level | A15SE (N) | 0 | 1 | 530100 151250 |
| | BGS Groundwater Flooding Susceptibility Flooding Type: Limited Potential for Groundwater Flooding to Occur | A15NE (N) | 0 | 1 | 530300 151450 |
| | BGS Groundwater Flooding Susceptibility Flooding Type: Limited Potential for Groundwater Flooding to Occur | A15NE (N) | 0 | 1 | 530200 151400 |
| | BGS Groundwater Flooding Susceptibility Flooding Type: Potential for Groundwater Flooding of Property Situated Below Ground Level | A15SW (N) | 0 | 1 | 530000 151300 |
| | BGS Groundwater Flooding Susceptibility Flooding Type: Potential for Groundwater Flooding of Property Situated Below Ground Level | A15SW (N) | 0 | 1 | 530040 151300 |
| | BGS Groundwater Flooding Susceptibility Flooding Type: Potential for Groundwater Flooding of Property Situated Below Ground Level | A15SE (N) | 0 | 1 | 530050 151300 |
| | BGS Groundwater Flooding Susceptibility Flooding Type: Potential for Groundwater Flooding of Property Situated Below Ground Level | A15SE (N) | 0 | 1 | 530100 151300 |
| | BGS Groundwater Flooding Susceptibility Flooding Type: Potential for Groundwater Flooding to Occur at Surface | A15SE (N) | 0 | 1 | 530150 151300 |
| | BGS Groundwater Flooding Susceptibility Flooding Type: Potential for Groundwater Flooding of Property Situated Below Ground Level | A15SE (N) | 0 | 1 | 530200 151300 |
| | BGS Groundwater Flooding Susceptibility Flooding Type: Limited Potential for Groundwater Flooding to Occur | A11SW (W) | 0 | 1 | 530000 150636 |
| | BGS Groundwater Flooding Susceptibility Flooding Type: Limited Potential for Groundwater Flooding to Occur | A11SW (NE) | 0 | 1 | 530040 150636 |
| | BGS Groundwater Flooding Susceptibility Flooding Type: Limited Potential for Groundwater Flooding to Occur | A16NW (NE) | 31 | 1 | 530600 151350 |
| | BGS Groundwater Flooding Susceptibility Flooding Type: Potential for Groundwater Flooding of Property Situated Below Ground Level | A15NW (N) | 102 | 1 | 530040 151600 |
| | BGS Groundwater Flooding Susceptibility Flooding Type: Limited Potential for Groundwater Flooding to Occur | A15NW (N) | 175 | 1 | 529900 151550 |
| | BGS Groundwater Flooding Susceptibility Flooding Type: Limited Potential for Groundwater Flooding to Occur | A15NW (N) | 196 | 1 | 530000 151600 |
| | BGS Groundwater Flooding Susceptibility Flooding Type: Limited Potential for Groundwater Flooding to Occur | A14SE (NW) | 205 | 1 | 529650 151050 |
| | BGS Groundwater Flooding Susceptibility Flooding Type: Limited Potential for Groundwater Flooding to Occur | A14SE (NW) | 251 | 1 | 529600 151150 |
| | BGS Groundwater Flooding Susceptibility Flooding Type: Potential for Groundwater Flooding of Property Situated Below Ground Level | A14SE (NW) | 254 | 1 | 529600 151000 |
| | BGS Groundwater Flooding Susceptibility Flooding Type: Potential for Groundwater Flooding of Property Situated Below Ground Level | A14SE (NW) | 298 | 1 | 529550 151200 |
| | BGS Groundwater Flooding Susceptibility Flooding Type: Potential for Groundwater Flooding to Occur at Surface | A14SE (NW) | 301 | 1 | 529550 151000 |
| | BGS Groundwater Flooding Susceptibility Flooding Type: Limited Potential for Groundwater Flooding to Occur | A10NE (NW) | 314 | 1 | 529600 150950 |

| Map ID | Details | Quadrant Reference (Compass Direction) | Estimated Distance From Site | Contact | NGR |
|--------|--|--|------------------------------|---------|---------------|
| | BGS Groundwater Flooding Susceptibility Flooding Type: Limited Potential for Groundwater Flooding to Occur | A8NW (SE) | 328 | 1 | 530550 150150 |
| | BGS Groundwater Flooding Susceptibility Flooding Type: Limited Potential for Groundwater Flooding to Occur | (NE) | 412 | 1 | 530550 151850 |
| | BGS Groundwater Flooding Susceptibility Flooding Type: Potential for Groundwater Flooding of Property Situated Below Ground Level | A8NW (SE) | 428 | 1 | 530600 150100 |
| | BGS Groundwater Flooding Susceptibility Flooding Type: Potential for Groundwater Flooding of Property Situated Below Ground Level | A8NW (SE) | 433 | 1 | 530700 150100 |
| | BGS Groundwater Flooding Susceptibility Flooding Type: Potential for Groundwater Flooding of Property Situated Below Ground Level | A8NE (SE) | 440 | 1 | 530750 150100 |
| | BGS Groundwater Flooding Susceptibility Flooding Type: Limited Potential for Groundwater Flooding to Occur | (NW) | 452 | 1 | 529550 151700 |
| | BGS Groundwater Flooding Susceptibility Flooding Type: Potential for Groundwater Flooding of Property Situated Below Ground Level | A8NW (SE) | 454 | 1 | 530550 150050 |
| | BGS Groundwater Flooding Susceptibility Flooding Type: Limited Potential for Groundwater Flooding to Occur | A7NW (S) | 456 | 1 | 530040 150000 |
| | BGS Groundwater Flooding Susceptibility Flooding Type: Potential for Groundwater Flooding of Property Situated Below Ground Level | (N) | 463 | 1 | 529600 151750 |
| | BGS Groundwater Flooding Susceptibility Flooding Type: Limited Potential for Groundwater Flooding to Occur | A8NE (SE) | 464 | 1 | 530850 150100 |
| | BGS Groundwater Flooding Susceptibility Flooding Type: Limited Potential for Groundwater Flooding to Occur | A7NW (S) | 467 | 1 | 530000 150000 |
| | BGS Groundwater Flooding Susceptibility Flooding Type: Limited Potential for Groundwater Flooding to Occur | A8NE (SE) | 498 | 1 | 530800 150050 |
| 1 | Discharge Consents Operator: Thames Water Utilities Ltd Property Type: PUMPING STATION ON SEWERAGE NETWORK (WATER COMPANY) Location: Black Lake Meadow Authority: Environment Agency, Thames Region Catchment Area: Not Supplied Reference: Temp.0464 Permit Version: 1 Effective Date: 2nd November 1989 Issued Date: 2nd November 1989 Revocation Date: 30th July 1997 Discharge Type: Sewage Discharges - Pumping Station - Water Company Discharge Environment: Land/Soakaway Receiving Water: Into Land Status: Consent revoked: Discharge ceased (Section 37(1)) Positional Accuracy: Located by supplier to within 100m | A12NW (E) | 0 | 2 | 530400 150700 |
| 2 | Discharge Consents Operator: Laporte Industries Ltd, 14 Hanover Square, London Property Type: MINERAL/GRAVEL EXTRACTION/QUARRYING Location: Fullers Earth Works, Beechfieldquarry, Redhill, Surrey Authority: Environment Agency, Thames Region Catchment Area: Not Supplied Reference: Ctr.1809 Permit Version: 1 Effective Date: 1st October 1981 Issued Date: 1st October 1981 Revocation Date: 18th September 1990 Discharge Type: Trade Effluent Discharge Environment: Freshwater Stream/River Receiving Water: Trib Of Nutfield Marsh Ditch Status: Authorisation revoked Positional Accuracy: Located by supplier to within 10m | A15SW (N) | 0 | 2 | 529880 151220 |

| Map ID | Details | Quadrant Reference (Compass Direction) | Estimated Distance From Site | Contact | NGR |
|--------|---|--|------------------------------|---------|---------------|
| 3 | Discharge Consents Operator: Chilmead Farm Management Company Limited Property Type: DOMESTIC PROPERTY (SINGLE) (INCL FARM HOUSE) Location: 4 Dwellings At Chilmead Farm Barns Chilmead Farm Barns Chilmead Lane Nutfield Marsh Surrey Rh1 4er Authority: Environment Agency, Thames Region Catchment Area: Not Supplied Reference: Casm.0401 Permit Version: 2 Effective Date: 21st December 2012 Issued Date: 21st December 2012 Revocation Date: Not Supplied Discharge Type: Sewage Discharges - Final/Treated Effluent - Not Water Company Discharge: Land/Soakaway Environment: Receiving Water: Into Land (Folkestone Beds) Status: Varied under EPR 2010 Positional Accuracy: Located by supplier to within 10m | A15SW (NW) | 86 | 2 | 529760 151300 |
| 3 | Discharge Consents Operator: Chilmead Farm Management Company Limited Property Type: DOMESTIC PROPERTY (SINGLE) (INCL FARM HOUSE) Location: 4 Dwellings At Chilmead Farm Barns Chilmead Farm Barns Chilmead Lane Nutfield Marsh Surrey Rh1 4er Authority: Environment Agency, Thames Region Catchment Area: Not Supplied Reference: Casm.0401 Permit Version: 1 Effective Date: 23rd April 2001 Issued Date: 24th April 2001 Revocation Date: 20th December 2012 Discharge Type: Sewage Discharges - Final/Treated Effluent - Not Water Company Discharge: Land/Soakaway Environment: Receiving Water: Into Land (Folkestone Beds) Status: New Consent (Water Resources Act 1991, Section 88 & Schedule 10 as amended by Environment Act 1995) Positional Accuracy: Located by supplier to within 10m | A15SW (NW) | 86 | 2 | 529760 151300 |
| 4 | Discharge Consents Operator: Thames Water Utilities Ltd Property Type: PUMPING STATION ON SEWERAGE NETWORK (WATER COMPANY) Location: Peyton Cottages Authority: Environment Agency, Thames Region Catchment Area: Not Supplied Reference: Temp.1692 Permit Version: 2 Effective Date: 3rd September 2010 Issued Date: 3rd September 2010 Revocation Date: 19th August 2014 Discharge Type: Sewage Discharges - Pumping Station - Water Company Discharge: Freshwater Stream/River Environment: Receiving Water: Nutfield Marsh Ditch Status: Surrendered under EPR 2010 Positional Accuracy: Located by supplier to within 100m | A15NE (N) | 102 | 2 | 530300 151600 |
| 4 | Discharge Consents Operator: Thames Water Utilities Ltd Property Type: PUMPING STATION ON SEWERAGE NETWORK (WATER COMPANY) Location: Peyton Cottages Authority: Environment Agency, Thames Region Catchment Area: Not Supplied Reference: Temp.1692 Permit Version: 1 Effective Date: 2nd November 1989 Issued Date: 2nd November 1989 Revocation Date: 2nd September 2010 Discharge Type: Sewage Discharges - Pumping Station - Water Company Discharge: Freshwater Stream/River Environment: Receiving Water: Nutfield Marsh Ditch Status: Temporary Consents (Water Act 1989, Section 113) Positional Accuracy: Located by supplier to within 100m | A15NE (N) | 102 | 2 | 530300 151600 |

| Map ID | Details | Quadrant Reference (Compass Direction) | Estimated Distance From Site | Contact | NGR |
|--------|--|--|------------------------------|---------|---------------|
| 5 | Discharge Consents Operator: I D Barker Property Type: DOMESTIC PROPERTY (MULTIPLE) (INCL FARM HOUSES) Location: 4-5 Peytons Cotts, Churchill, Nutfield, Surrey Authority: Environment Agency, Thames Region Catchment Area: Not Supplied Reference: Ctwc.1549 Permit Version: 1 Effective Date: 27th March 1987 Issued Date: 27th March 1987 Revocation Date: 8th April 1991 Discharge Type: Unknown Discharge: Freshwater Stream/River Environment: Receiving Water: Trib Of Nutfield Marsh Ditch Status: Authorisation revoked Positional Accuracy: Manually corrected supplier location | A16NE (NE) | 143 | 2 | 530760 151360 |
| 6 | Discharge Consents Operator: Mr N J Shinner Property Type: FARMS (NOT HOUSE)/CROP + ANIMAL REARING/PLANT NURSERY Location: Priory Farm Sandy Lane Nutfield Redhill Surrey Rh1 4ej Authority: Environment Agency, Thames Region Catchment Area: Not Supplied Reference: Casg.0030 Permit Version: 1 Effective Date: 24th March 2000 Issued Date: 7th June 2000 Revocation Date: Not Supplied Discharge Type: Trade Discharge - Agricultural And Surface Discharge: Onto Land Environment: Receiving Water: Land(Surface) Status: New Consent (Water Resources Act 1991, Section 88 & Schedule 10 as amended by Environment Act 1995) Positional Accuracy: Located by supplier to within 10m | A7NE (SE) | 257 | 2 | 530360 150200 |
| 7 | Discharge Consents Operator: J And J Franks Limited Property Type: MINERAL/GRAVEL EXTRACTION/QUARRYING Location: Mercers South Nutfield Redhill Surrey Rh1 4eu Authority: Environment Agency, Thames Region Catchment Area: Not Supplied Reference: Eprfb3995ww Permit Version: 1 Effective Date: 30th June 2017 Issued Date: 19th June 2017 Revocation Date: Not Supplied Discharge Type: Trade Effluent Discharge-Site Drainage Discharge: Lake/Reservoir - with outlet Environment: Receiving Water: Glebe Lake And Brewer St Brook Status: New issued under EPR 2010 Positional Accuracy: Located by supplier to within 10m | A16NE (NE) | 317 | 2 | 530912 151459 |
| 8 | Discharge Consents Operator: Biffa Waste Services Ltd. Property Type: WASTE COLLECTION/TREATMENT/DISPOSAL/MATERIALS RECOVERY Location: Patteson Court Landfill Site, Cormongers Lane, Redhill, Surrey Authority: Environment Agency, Thames Region Catchment Area: Not Supplied Reference: Catm.3016 Permit Version: 2 Effective Date: 4th February 2004 Issued Date: 3rd October 1997 Revocation Date: 20th September 2004 Discharge Type: Miscellaneous Discharges - Mine / Groundwater As Raised Discharge: Freshwater Stream/River Environment: Receiving Water: Nutfield Marsh Ditch Status: Revoked and replaced by IPC Authorisation Positional Accuracy: Located by supplier to within 10m | A14NE (NW) | 325 | 2 | 529520 151400 |

| Map ID | Details | Quadrant Reference (Compass Direction) | Estimated Distance From Site | Contact | NGR |
|--------|---|--|------------------------------|---------|---------------|
| 8 | Discharge Consents Operator: Laporte Industries Ltd., 14 Hanover Square, London Property Type: MINERAL/GRAVEL EXTRACTION/QUARRYING Location: Sand & Fullers Earth Workings, Redhill, Surrey Authority: Environment Agency, Thames Region Catchment Area: Not Supplied Reference: Ctr.1411 Permit Version: 1 Effective Date: 9th February 1977 Issued Date: 9th February 1977 Revocation Date: 26th September 1991 Discharge Type: Unknown Discharge: Freshwater Stream/River Environment: Receiving Water: Nutfield Marsh Ditch Status: Authorisation revoked Positional Accuracy: Located by supplier to within 100m | A14NE (NW) | 345 | 2 | 529500 151400 |
| 8 | Discharge Consents Operator: The Fullers Earth Union Ltd Now Laporte Ind Ltd Property Type: Undefined Or Other Location: Mercers Farm, Redhill, Surrey, Rh1 4eu Authority: Environment Agency, Thames Region Catchment Area: Not Supplied Reference: Ctr.1020 Permit Version: 1 Effective Date: 12th June 1968 Issued Date: 12th June 1968 Revocation Date: 18th September 1990 Discharge Type: Unknown Discharge: Freshwater Stream/River Environment: Receiving Water: Nutfield Marsh Ditch Status: Authorisation revoked Positional Accuracy: Located by supplier to within 100m | A14NE (NW) | 345 | 2 | 529500 151400 |
| 9 | Discharge Consents Operator: Laporte Industries Ltd, 14 Hanover Sq, London W1 Property Type: Undefined Or Other Location: Redhill Works, Redhill, Surrey Authority: Environment Agency, Thames Region Catchment Area: Not Supplied Reference: Ctr.0130 Permit Version: 1 Effective Date: 12th December 1968 Issued Date: 16th July 1954 Revocation Date: 26th September 1991 Discharge Type: Non Water Company (Private) Sewage Discharge: Freshwater Stream/River Environment: Receiving Water: Nutfield Marsh Ditch Status: Authorisation revoked Positional Accuracy: Manually corrected supplier location | A14SE (NW) | 345 | 2 | 529500 151300 |
| 10 | Discharge Consents Operator: Priory Health & Leisure Club Property Type: SPORT, AMUSEMENT+RECREATION/GOLF CLUB/GYM/THEME PK/SPA Location: The Sports Centre, Nutfield Priory, Nutfield, Redhill, Surrey Authority: Environment Agency, Thames Region Catchment Area: Not Supplied Reference: Cntm.0677 Permit Version: 2 Effective Date: 21st December 2012 Issued Date: 21st December 2012 Revocation Date: Not Supplied Discharge Type: Sewage Discharges - Final/Treated Effluent - Not Water Company Discharge: Land/Soakaway Environment: Receiving Water: Hythe Beds Status: Varied under EPR 2010 Positional Accuracy: Located by supplier to within 10m | A7NW (S) | 347 | 2 | 529880 150160 |

| Map ID | Details | Quadrant Reference (Compass Direction) | Estimated Distance From Site | Contact | NGR |
|--------|--|--|------------------------------|---------|---------------|
| 10 | Discharge Consents Operator: Priory Health & Leisure Club Property Type: SPORT, AMUSEMENT+RECREATION/GOLF CLUB/GYM/THEME PK/SPA Location: The Sports Centre, Nutfield Priory, Nutfield, Redhill, Surrey Authority: Environment Agency, Thames Region Catchment Area: Not Given Reference: CNTM.0677 Permit Version: 1 Effective Date: 29th January 1993 Issued Date: 29th January 1993 Revocation Date: 20th December 2012 Discharge Type: Sewage Discharges - Final/Treated Effluent - Not Water Company Discharge: Land/Soakaway Environment: Receiving Water: Hythe Beds Status: New Consent, by Application (Water Resources Act 1991, Section 88) Positional Accuracy: Located by supplier to within 100m | A7NW (S) | 347 | 2 | 529880 150160 |
| 11 | Discharge Consents Operator: Xenopus Ltd Property Type: FARMS (NOT HOUSE)/CROP + ANIMAL REARING/PLANT NURSERY Location: Holmesdale Nursery, Mid Street, South Nutfield, Redhill, Surrey Authority: Environment Agency, Thames Region Catchment Area: Not Supplied Reference: Ctcu.0858 Permit Version: 1 Effective Date: 9th May 1979 Issued Date: 9th May 1979 Revocation Date: 18th February 1992 Discharge Type: Non Water Company (Private) Sewage Discharge: Land/Soakaway Environment: Receiving Water: Lower Greensand Strata Status: Authorisation revoked Positional Accuracy: Located by supplier to within 100m | A8NE (SE) | 354 | 2 | 530800 150200 |
| 12 | Discharge Consents Operator: J And J Franks Limited Property Type: MINERAL/GRAVEL EXTRACTION/QUARRYING Location: Mercers South Nutfield Redhill Surrey Rh1 4eu Authority: Environment Agency, Thames Region Catchment Area: Not Supplied Reference: Eprfb3995ww Permit Version: 1 Effective Date: 30th June 2017 Issued Date: 19th June 2017 Revocation Date: Not Supplied Discharge Type: Trade Effluent Discharge-Site Drainage Discharge: Freshwater Stream/River Environment: Receiving Water: Glebe Lake And Brewer St Brook Status: New issued under EPR 2010 Positional Accuracy: Located by supplier to within 10m | A16NE (NE) | 419 | 2 | 530951 151560 |
| 13 | Discharge Consents Operator: Wbb Minerals Property Type: MINERAL/GRAVEL EXTRACTION/QUARRYING Location: Holmethorpe Works, Redhill, Surrey Authority: Environment Agency, Thames Region Catchment Area: Not Given Reference: CTCR.1547 Permit Version: 1 Effective Date: 30th December 1977 Issued Date: 30th December 1977 Revocation Date: 16th May 2006 Discharge Type: Trade Discharge - Mineral Workings Discharge: Freshwater Stream/River Environment: Receiving Water: Redhill Brook Status: Consent revoked: Discharge ceased (Section 37(1)) Positional Accuracy: Located by supplier to within 100m | A14NE (NW) | 465 | 2 | 529400 151500 |

| Map ID | Details | Quadrant Reference (Compass Direction) | Estimated Distance From Site | Contact | NGR |
|--------|---|--|------------------------------|---------|---------------|
| 13 | Discharge Consents Operator: Standard Brick And Sand Co Ltd Property Type: MAKING OF GLASS/CERAMICS/CEMENT/CUTTING STONE Location: Premises, Holmethorpe, Redhill, Surrey Authority: Environment Agency, Thames Region Catchment Area: Not Supplied Reference: Ctcp.0433 Permit Version: 1 Effective Date: 12th October 1964 Issued Date: 12th October 1964 Revocation Date: 29th July 1980 Discharge Type: Trade Effluent Discharge: Freshwater Stream/River Environment: Receiving Water: Redhill Brook Status: Authorisation revoked Positional Accuracy: Manually corrected supplier location | A14NE (NW) | 465 | 2 | 529400 151500 |
| 14 | Discharge Consents Operator: Arcadian Hotels (Uk) Ltd. Property Type: HOLIDAY ACCOM/CAMP SITE/CARAVAN SITE/HOTEL/HOSTEL Location: Nutfield Priory, Nutfield, Redhill, Surrey Authority: Environment Agency, Thames Region Catchment Area: Not Given Reference: Ctwc.3188 Permit Version: 1 Effective Date: 11th April 1989 Issued Date: 11th April 1989 Revocation Date: 25th April 1997 Discharge Type: Sewage Discharges - Final/Treated Effluent - Not Water Company Discharge: Onto Land Environment: Receiving Water: Lower Greensand (Hythe Beds) Status: Authorisation revoked Positional Accuracy: Located by supplier to within 100m | A6NE (SW) | 477 | 2 | 529650 150200 |
| 15 | Discharge Consents Operator: Biffa Waste Services Ltd. Property Type: WASTE COLLECTION/TREATMENT/DISPOSAL/MATERIALS RECOVERY Location: Patteson Court Landfill Site, Cormongers Lane, Redhill, Surrey Authority: Environment Agency, Thames Region Catchment Area: Not Given Reference: CATM.3016 Permit Version: 1 Effective Date: 3rd October 1997 Issued Date: 3rd October 1997 Revocation Date: 3rd February 2004 Discharge Type: Miscellaneous Discharges - Mine / Groundwater As Raised Discharge: Freshwater Stream/River Environment: Receiving Water: Nutfield Marsh Ditch Status: New Consent, by Application (Water Resources Act 1991, Section 88) Positional Accuracy: Located by supplier to within 10m | A14SW (NW) | 688 | 2 | 529160 151240 |
| 16 | Discharge Consents Operator: Hunters Lodge Hotel (Guernsey) Limited Property Type: DOMESTIC PROPERTY (MULTIPLE) (INCL FARM HOUSES) Location: Hunters Lodge Nutfield Road Redhill Surrey Rh1 4uu Authority: Environment Agency, Thames Region Catchment Area: Not Supplied Reference: Casm.1475 Permit Version: 1 Effective Date: 4th May 2006 Issued Date: 11th May 2006 Revocation Date: 29th December 2009 Discharge Type: Sewage Discharges - Final/Treated Effluent - Not Water Company Discharge: Land/Soakaway Environment: Receiving Water: Groundwater Via A Soakaway Status: Authorisation revoked Positional Accuracy: Located by supplier to within 10m | A6NW (SW) | 874 | 2 | 529200 150250 |

| Map ID | Details | Quadrant Reference (Compass Direction) | Estimated Distance From Site | Contact | NGR |
|--------|--|--|------------------------------|---------|------------------|
| 17 | Discharge Consents Operator: Mr. G.C. Amos Property Type: DOMESTIC PROPERTY (SINGLE) (INCL FARM HOUSE) Location: The Farmhouse, Bower Hill Farm, Bower Hill Lane, South Nutfield, Surrey Authority: Environment Agency, Thames Region Catchment Area: Not Given Reference: CNTM.0642 Permit Version: 1 Effective Date: 11th December 1992 Issued Date: 11th December 1992 Revocation Date: Not Supplied Discharge Type: Sewage Discharges - Final/Treated Effluent - Not Water Company Discharge: Onto Land Environment: Receiving Water: Made Ground on Weald Clay Status: New Consent, by Application (Water Resources Act 1991, Section 88) Positional Accuracy: Located by supplier to within 100m | A3NW (S) | 947 | 2 | 529800 149550 |
| 18 | Discharge Consents Operator: Thames Water Utilities Ltd Property Type: PUMPING STATION ON SEWERAGE NETWORK (WATER COMPANY) Location: Holmethorpe Authority: Environment Agency, Thames Region Catchment Area: Not Supplied Reference: Temp.1177 Permit Version: 2 Effective Date: 3rd September 2010 Issued Date: 3rd September 2010 Revocation Date: 19th August 2014 Discharge Type: Sewage Discharges - Pumping Station - Water Company Discharge: Freshwater Stream/River Environment: Receiving Water: Redhill Brook Status: Surrendered under EPR 2010 Positional Accuracy: Located by supplier to within 100m | A13NE (NW) | 953 | 2 | 528900 151500 |
| 18 | Discharge Consents Operator: Thames Water Utilities Ltd Property Type: PUMPING STATION ON SEWERAGE NETWORK (WATER COMPANY) Location: Holmethorpe Authority: Environment Agency, Thames Region Catchment Area: Not Supplied Reference: Temp.1177 Permit Version: 1 Effective Date: 2nd November 1989 Issued Date: 2nd November 1989 Revocation Date: 2nd September 2010 Discharge Type: Sewage Discharges - Pumping Station - Water Company Discharge: Freshwater Stream/River Environment: Receiving Water: Redhill Brook Status: Temporary Consents (Water Act 1989, Section 113) Positional Accuracy: Located by supplier to within 100m | A13NE (NW) | 953 | 2 | 528900 151500 |
| 19 | Discharge Consents Operator: Biffa Waste Services Ltd. Property Type: MINERAL/GRAVEL EXTRACTION/QUARRYING Location: Sand & Fullers Earth Workings, Redhill, Surrey Authority: Environment Agency, Thames Region Catchment Area: Not Given Reference: CTCR.1412 Permit Version: 2 Effective Date: 3rd March 1992 Issued Date: 9th February 1977 Revocation Date: 2nd October 1997 Discharge Type: Unknown Discharge: Freshwater Stream/River Environment: Receiving Water: Redhill Brook Status: Authorisation revoked Positional Accuracy: Located by supplier to within 100m | A13SE (W) | 970 | 2 | 528900 151000 |

| Map ID | Details | Quadrant Reference (Compass Direction) | Estimated Distance From Site | Contact | NGR |
|--------|--|--|------------------------------|---------|---------------|
| 19 | Discharge Consents Operator: Biffa Waste Services Ltd. Property Type: MINERAL/GRAVEL EXTRACTION/QUARRYING Location: Sand & Fullers Earth Workings, Redhill, Surrey Authority: Environment Agency, Thames Region Catchment Area: Not Supplied Reference: Ctr.1412 Permit Version: 1 Effective Date: 9th February 1977 Issued Date: 9th February 1977 Revocation Date: 2nd March 1992 Discharge Type: Unknown Discharge: Freshwater Stream/River Environment: Receiving Water: Redhill Brook Status: Transferred from Rivers (Prevention of Pollution) Act 1951-1961 Positional Accuracy: Located by supplier to within 100m | A13SE (W) | 970 | 2 | 528900 151000 |
| 20 | Integrated Pollution Prevention And Control Name: Biffa Waste Services Ltd Location: Patteson Court Landfill, Cormongers Lane, Nutfield, Redhill, Shropshire, RH1 4ER Authority: Environment Agency, Thames Region Permit Reference: KP3234LW Original Permit Ref: Bv2263iw Effective Date: 12th October 2006 Status: Superseded By Variation Application Type: Variation App. Sub Type: Minor Positional Accuracy: Manually positioned to the road within the address or location Activity Code: 1.1 A(1) (B) (III) Activity Description: Combustion; Waste Derived Fuel Greater Or Equal To 3Mw But Less Than 50Mw Primary Activity: N Activity Code: 5.2 A(1) (A) Activity Description: Waste Landfilling; Greater Than 10 T/D With Capacity Greater Than 25,000T Excluding Inert Waste Primary Activity: Y | A14SE (NW) | 239 | 2 | 529614 151164 |
| 20 | Integrated Pollution Prevention And Control Name: Biffa Waste Services Ltd Location: Patteson Court Landfill, Cormongers Lane, Nutfield, Redhill, Shropshire, RH1 4ER Authority: Environment Agency, Thames Region Permit Reference: KP3534LQ Original Permit Ref: Bu8126iy Effective Date: 12th October 2006 Status: Superseded By Variation Application Type: Variation App. Sub Type: Minor Positional Accuracy: Manually positioned to the road within the address or location Activity Code: 5.2 A(1) (A) Activity Description: Waste Landfilling; Greater Than 10 T/D With Capacity Greater Than 25,000T Excluding Inert Waste Primary Activity: Y Activity Code: 1.1 A(1) (B) (III) Activity Description: Combustion; Waste Derived Fuel Greater Or Equal To 3Mw But Less Than 50Mw Primary Activity: N | A14SE (NW) | 239 | 2 | 529614 151165 |
| 20 | Integrated Pollution Prevention And Control Name: Biffa Waste Services Ltd Location: Redhill Landfill (Neq) Epr/Bu8126iy, Redhill Landfill Site, Cormongers Lane,,, Redhill, RH1 4ER Authority: Environment Agency - South East Region, West Thames Area Permit Reference: YP3639UH Original Permit Ref: Bu8126iy Effective Date: 4th December 2008 Status: Superseded By Variation Application Type: Variation App. Sub Type: Minor Positional Accuracy: Manually positioned within the geographical locality Activity Code: 1.1 A(1) (B) (III) Activity Description: Combustion; Waste Derived Fuel Greater Or Equal To 3Mw But Less Than 50Mw Primary Activity: N Activity Code: 5.2 A(1) (A) Activity Description: Waste Landfilling; Greater Than 10 T/D With Capacity Greater Than 25,000T Excluding Inert Waste Primary Activity: Y | A14SE (NW) | 260 | 2 | 529594 151154 |

| Map ID | Details | Quadrant Reference (Compass Direction) | Estimated Distance From Site | Contact | NGR |
|--------|--|--|------------------------------|---------|---------------|
| 20 | Integrated Pollution Prevention And Control Name: Biffa Waste Services Ltd Location: Redhill Landfill (Swq) Epr/Bv2263iw, Redhill Landfill Site, Cormongers Lane,,, Redhill, RH1 4ER Authority: Environment Agency - South East Region, West Thames Area Permit Reference: KP3234LW Original Permit Ref: Bv2263iw Effective Date: 12th October 2006 Status: Superseded By Variation Application Type: Variation App. Sub Type: Minor Positional Accuracy: Manually positioned within the geographical locality Activity Code: 5.2 A(1) (A) Activity Description: Waste Landfilling; Greater Than 10 T/D With Capacity Greater Than 25,000T Excluding Inert Waste Primary Activity: Y Activity Code: 1.1 A(1) (B) (III) Activity Description: Combustion; Waste Derived Fuel Greater Or Equal To 3Mw But Less Than 50Mw Primary Activity: N | A14SE (NW) | 260 | 2 | 529594 151154 |
| 20 | Integrated Pollution Prevention And Control Name: Biffa Waste Services Ltd Location: Redhill Landfill (Neq) Epr/Bu8126iy, Redhill Landfill Site, Cormongers Lane,,, Redhill, RH1 4ER Authority: Environment Agency - South East Region, West Thames Area Permit Reference: KP3534LQ Original Permit Ref: Bu8126iy Effective Date: 12th October 2006 Status: Superseded By Variation Application Type: Variation App. Sub Type: Minor Positional Accuracy: Manually positioned within the geographical locality Activity Code: 1.1 A(1) (B) (III) Activity Description: Combustion; Waste Derived Fuel Greater Or Equal To 3Mw But Less Than 50Mw Primary Activity: N Activity Code: 5.2 A(1) (A) Activity Description: Waste Landfilling; Greater Than 10 T/D With Capacity Greater Than 25,000T Excluding Inert Waste Primary Activity: Y | A14SE (NW) | 260 | 2 | 529594 151154 |
| 20 | Integrated Pollution Prevention And Control Name: Biffa Waste Services Ltd Location: Redhill Landfill (Swq) Epr/Bv2263iw, Redhill Landfill Site, Cormongers Lane,,, Redhill, RH1 4ER Authority: Environment Agency - South East Region, West Thames Area Permit Reference: BV2263IW Original Permit Ref: Bv2263iw Effective Date: 3rd March 2004 Status: Superseded By Variation Application Type: Application App. Sub Type: New Positional Accuracy: Manually positioned within the geographical locality Activity Code: 5.2 A(1) (A) Activity Description: Waste Landfilling; Greater Than 10 T/D With Capacity Greater Than 25,000T Excluding Inert Waste Primary Activity: Y | A14SE (NW) | 260 | 2 | 529594 151154 |
| 20 | Integrated Pollution Prevention And Control Name: Biffa Waste Services Ltd Location: Redhill Landfill Site, Cormongers Lane, Redhill, RH1 4ER Authority: Environment Agency, Thames Region Permit Reference: Bu8126iy Original Permit Ref: Bu8126iy Effective Date: 3rd March 2004 Status: Superseded By Variation Application Type: Application App. Sub Type: New Positional Accuracy: Automatically positioned to the address Activity Code: 5.2 A(1) (A) Activity Description: Waste Landfilling; Greater Than 10 T/D With Capacity Greater Than 25,000T Excluding Inert Waste Primary Activity: Y | A14SE (NW) | 260 | 2 | 529594 151154 |

| Map ID | Details | Quadrant Reference (Compass Direction) | Estimated Distance From Site | Contact | NGR |
|--------|--|--|------------------------------|---------|---------------|
| 20 | Integrated Pollution Prevention And Control Name: Biffa Waste Services Ltd Location: Redhill Landfill, Redhill Landfill Site, Cormongers Lane, Redhill, RH1 4ER Authority: Environment Agency, Thames Region Permit Reference: Bv2263iw Original Permit Ref: Bv2263iw Effective Date: 3rd March 2004 Status: Superseded By Variation Application Type: Application App. Sub Type: New Positional Accuracy: Automatically positioned to the address Activity Code: 5.2 A(1) (A) Activity Description: Waste Landfilling; Greater Than 10 T/D With Capacity Greater Than 25,000T Excluding Inert Waste Primary Activity: Y | A14SE (NW) | 260 | 2 | 529594 151154 |
| 20 | Integrated Pollution Prevention And Control Name: Biffa Waste Services Ltd Location: Redhill Landfill (North East Quadrant), Redhill Landfill Site, Cormongers Lane,, Redhill, RH1 4ER Authority: Environment Agency, Thames Region Permit Reference: YP3639UH Original Permit Ref: Bu8126iy Effective Date: 4th December 2008 Status: Superseded By Variation Application Type: Variation App. Sub Type: Minor Positional Accuracy: Manually positioned within the geographical locality Activity Code: 5.2 A(1) (A) Activity Description: Waste Landfilling; Greater Than 10 T/D With Capacity Greater Than 25,000T Excluding Inert Waste Primary Activity: Y Activity Code: 1.1 A(1) (B) (III) Activity Description: Combustion; Waste Derived Fuel Greater Or Equal To 3Mw But Less Than 50Mw Primary Activity: N | A14SE (NW) | 263 | 2 | 529592 151146 |
| 20 | Integrated Pollution Prevention And Control Name: Biffa Waste Services Ltd Location: Redhill Landfill (South West Area), Redhill Landfill Site, Cormongers Lane,, Redhill, RH1 4ER Authority: Environment Agency, Thames Region Permit Reference: YP3539UK Original Permit Ref: Bv2263iw Effective Date: 4th September 2008 Status: Effective Application Type: Variation App. Sub Type: Minor Positional Accuracy: Manually positioned within the geographical locality Activity Code: 1.1 A(1) (B) (III) Activity Description: Combustion; Waste Derived Fuel Greater Or Equal To 3Mw But Less Than 50Mw Primary Activity: N Activity Code: 5.2 A(1) (A) Activity Description: Waste Landfilling; Greater Than 10 T/D With Capacity Greater Than 25,000T Excluding Inert Waste Primary Activity: Y | A14SE (NW) | 263 | 2 | 529592 151147 |
| 20 | Integrated Pollution Prevention And Control Name: Biffa Waste Services Ltd Location: Redhill Landfill (Neq) Epr/Bu8126iy, Biffa Waste Services Limited,Redhill Landfill Site, Cormongers Lane,Nutfield,, Redhill, Surrey, RH1 4ER Authority: Environment Agency - South East Region, Kent & South London Area Permit Reference: RP3733JX Original Permit Ref: Bu8126iy Effective Date: 27th October 2017 Status: Effective Application Type: Variation App. Sub Type: Simple Standard Variation Positional Accuracy: Located by supplier to within 10m Activity Code: 5.3 A(1) a) (i) Activity Description: DISPOSAL OR RECOVERY OF HAZARDOUS WASTE WITH A CAPACITY EXCEEDING 10 TONNES PER DAY INVOLVING BIOLOGICAL TREATMENT Primary Activity: N Activity Code: 0.0 Associated Process Activity Description: Associated Process Primary Activity: N Activity Code: 5.2 A(1) (A) Activity Description: Waste Landfilling; Greater Than 10 T/D With Capacity Greater Than 25,000T Excluding Inert Waste Primary Activity: Y | A14SE (NW) | 264 | 2 | 529590 151150 |

| Map ID | Details | Quadrant Reference (Compass Direction) | Estimated Distance From Site | Contact | NGR |
|--------|---|--|------------------------------|---------|---------------|
| 20 | Integrated Pollution Prevention And Control Name: Biffa Waste Services Ltd Location: Redhill Landfill (Swq) Epr/Bv2263iw, Redhill Landfill Site, Cormongers Lane,, Redhill, RH1 4ER Authority: Environment Agency - South East Region, Kent & South London Area Permit Reference: VP3834RJ Original Permit Ref: Bv2263iw Effective Date: 11th February 2016 Status: Superseded By Variation Application Type: Variation App. Sub Type: Simple Standard Variation Positional Accuracy: Located by supplier to within 10m Activity Code: 5.2 A(1) (A) Activity Description: Waste Landfilling; Greater Than 10 T/D With Capacity Greater Than 25,000T Excluding Inert Waste Primary Activity: Y Activity Code: 1.1 A(1) (B) (III) Activity Description: Combustion; Waste Derived Fuel Greater Or Equal To 3Mw But Less Than 50Mw Primary Activity: N | A14SE (NW) | 264 | 2 | 529590 151150 |
| 20 | Integrated Pollution Prevention And Control Name: Biffa Waste Services Ltd Location: Redhill Landfill (Neq) Epr/Bu8126iy, Biffa Waste Services Limited,Redhill Landfill Site, Cormongers Lane,Nutfield,, Redhill, Surrey, RH1 4ER Authority: Environment Agency - South East Region, Kent & South London Area Permit Reference: TP3336AY Original Permit Ref: Bu8126iy Effective Date: 10th June 2015 Status: Superseded By Variation Application Type: Variation App. Sub Type: Simple Standard Variation Positional Accuracy: Located by supplier to within 10m Activity Code: 5.2 A(1) (A) Activity Description: Waste Landfilling; Greater Than 10 T/D With Capacity Greater Than 25,000T Excluding Inert Waste Primary Activity: Y Activity Code: 5.3 A(1) a) (i) Activity Description: DISPOSAL OR RECOVERY OF HAZARDOUS WASTE WITH A CAPACITY EXCEEDING 10 TONNES PER DAY INVOLVING BIOLOGICAL TREATMENT Primary Activity: N Activity Code: 0.0 Associated Process Activity Description: Associated Process Primary Activity: N | A14SE (NW) | 264 | 2 | 529590 151150 |
| 20 | Integrated Pollution Prevention And Control Name: Biffa Waste Services Ltd Location: Redhill Landfill (Neq) Epr/Bu8126iy, Biffa Waste Services Limited,Redhill Landfill Site, Cormongers Lane,Nutfield,, Redhill, Surrey, RH1 4ER Authority: Environment Agency - South East Region, Kent & South London Area Permit Reference: NP3632NS Original Permit Ref: Bu8126iy Effective Date: 4th June 2014 Status: Superseded By Variation Application Type: Variation App. Sub Type: Standard Positional Accuracy: Located by supplier to within 10m Activity Code: 5.2 A(1) (A) Activity Description: Waste Landfilling; Greater Than 10 T/D With Capacity Greater Than 25,000T Excluding Inert Waste Primary Activity: Y Activity Code: 5.3 A(1) a) (i) Activity Description: DISPOSAL OR RECOVERY OF HAZARDOUS WASTE WITH A CAPACITY EXCEEDING 10 TONNES PER DAY INVOLVING BIOLOGICAL TREATMENT Primary Activity: N Activity Code: 0.0 Associated Process Activity Description: Associated Process Primary Activity: N | A14SE (NW) | 264 | 2 | 529590 151150 |

| Map ID | Details | Quadrant Reference (Compass Direction) | Estimated Distance From Site | Contact | NGR |
|--------|--|--|------------------------------|---------|---------------|
| 20 | Integrated Pollution Prevention And Control Name: Biffa Waste Services Ltd Location: Redhill Landfill (Neq) Epr/Bu8126iy, Biffa Waste Services Limited, Redhill Landfill Site, Cormongers Lane, Nutfield,, Redhill, Surrey, RH1 4ER Authority: Environment Agency - South East Region, Kent & South London Area Permit Reference: ZP3839NK Original Permit Ref: Bu8126iy Effective Date: 29th May 2013 Status: Superseded By Variation Application Type: Variation App. Sub Type: Minor Positional Accuracy: Located by supplier to within 10m Activity Code: 5.2 A(1) (A) Activity Description: Waste Landfilling; Greater Than 10 T/D With Capacity Greater Than 25,000T Excluding Inert Waste Primary Activity: Y Activity Code: 0.0 Associated Process Activity Description: Associated Process Primary Activity: N Activity Code: 5.3 A(1) a) (i) Activity Description: DISPOSAL OR RECOVERY OF HAZARDOUS WASTE WITH A CAPACITY EXCEEDING 10 TONNES PER DAY INVOLVING BIOLOGICAL TREATMENT Primary Activity: N | A14SE (NW) | 264 | 2 | 529590 151150 |
| 20 | Integrated Pollution Prevention And Control Name: Biffa Waste Services Ltd Location: Redhill Landfill (Neq) Epr/Bu8126iy, Biffa Waste Services Limited, Redhill Landfill Site, Cormongers Lane, Nutfield,, Redhill, Surrey, RH1 4ER Authority: Environment Agency - South East Region, Kent & South London Area Permit Reference: KP3137ZF Original Permit Ref: Bu8126iy Effective Date: 20th March 2013 Status: Superseded By Variation Application Type: Variation App. Sub Type: Minor Positional Accuracy: Located by supplier to within 10m Activity Code: 1.1 A(1) (B) (III) Activity Description: Combustion; Waste Derived Fuel Greater Or Equal To 3Mw But Less Than 50Mw Primary Activity: N Activity Code: 5.3 A(1) (A) Activity Description: Other Waste Disposal; Hazardous Waste Greater Than 10T/D Primary Activity: N Activity Code: 5.2 A(1) (A) Activity Description: Waste Landfilling; Greater Than 10 T/D With Capacity Greater Than 25,000T Excluding Inert Waste Primary Activity: Y | A14SE (NW) | 264 | 2 | 529590 151150 |
| 20 | Integrated Pollution Prevention And Control Name: Biffa Waste Services Ltd Location: Redhill Landfill (Neq) Epr/Bu8126iy, Biffa Waste Services Limited, Redhill Landfill Site, Cormongers Lane, Nutfield,, Redhill, Surrey, RH1 4ER Authority: Environment Agency - South East Region, Kent & South London Area Permit Reference: KP3236CC Original Permit Ref: Bu8126iy Effective Date: 22nd August 2012 Status: Superseded By Variation Application Type: Variation App. Sub Type: Standard Positional Accuracy: Located by supplier to within 10m Activity Code: 5.3 A(1) (A) Activity Description: Other Waste Disposal; Hazardous Waste Greater Than 10T/D Primary Activity: N Activity Code: 5.2 A(1) (A) Activity Description: Waste Landfilling; Greater Than 10 T/D With Capacity Greater Than 25,000T Excluding Inert Waste Primary Activity: Y Activity Code: 1.1 A(1) (B) (III) Activity Description: Combustion; Waste Derived Fuel Greater Or Equal To 3Mw But Less Than 50Mw Primary Activity: N | A14SE (NW) | 264 | 2 | 529590 151150 |

| Map ID | Details | Quadrant Reference (Compass Direction) | Estimated Distance From Site | Contact | NGR |
|--------|---|--|------------------------------|---------|---------------|
| 20 | Integrated Pollution Prevention And Control Name: Biffa Waste Services Ltd Location: Redhill Landfill (Neq) Epr/Bu8126iy, Biffa Waste Services Limited, Redhill Landfill Site, Cormongers Lane, Nutfield., Redhill, Surrey, RH1 4ER Authority: Environment Agency - South East Region, Kent & South London Area Permit Reference: TP3936FN Original Permit Ref: Bu8126iy Effective Date: 6th February 2012 Status: Superseded By Variation Application Type: Variation App. Sub Type: Standard Positional Accuracy: Located by supplier to within 10m Activity Code: 1.1 A(1) (B) (III) Activity Description: Combustion; Waste Derived Fuel Greater Or Equal To 3Mw But Less Than 50Mw Primary Activity: N Activity Code: 5.2 A(1) (A) Activity Description: Waste Landfilling; Greater Than 10 T/D With Capacity Greater Than 25,000T Excluding Inert Waste Primary Activity: Y | A14SE (NW) | 264 | 2 | 529590 151150 |
| 20 | Integrated Pollution Prevention And Control Name: Biffa Waste Services Ltd Location: Redhill Landfill (Neq) Epr/Bu8126iy, Biffa Waste Services Limited, Redhill Landfill Site, Cormongers Lane, Nutfield., Redhill, Surrey, RH1 4ER Authority: Environment Agency - South East Region, Kent & South London Area Permit Reference: RP3832HM Original Permit Ref: Bu8126iy Effective Date: 28th November 2011 Status: Superseded By Variation Application Type: Variation App. Sub Type: Substantial Positional Accuracy: Located by supplier to within 10m Activity Code: 5.2 A(1) (A) Activity Description: Waste Landfilling; Greater Than 10 T/D With Capacity Greater Than 25,000T Excluding Inert Waste Primary Activity: Y Activity Code: 1.1 A(1) (B) (III) Activity Description: Combustion; Waste Derived Fuel Greater Or Equal To 3Mw But Less Than 50Mw Primary Activity: N | A14SE (NW) | 264 | 2 | 529590 151150 |
| 20 | Integrated Pollution Prevention And Control Name: Biffa Waste Services Ltd Location: Redhill Landfill (Neq) Epr/Bu8126iy, Biffa Waste Services Limited, Redhill Landfill Site, Cormongers Lane, Nutfield., Redhill, Surrey, RH1 4ER Authority: Environment Agency - South East Region, Kent & South London Area Permit Reference: AP3132HY Original Permit Ref: Bu8126iy Effective Date: 15th July 2010 Status: Superseded By Variation Application Type: Variation App. Sub Type: Minor Positional Accuracy: Located by supplier to within 10m Activity Code: 5.2 A(1) (A) Activity Description: Waste Landfilling; Greater Than 10 T/D With Capacity Greater Than 25,000T Excluding Inert Waste Primary Activity: Y Activity Code: 1.1 A(1) (B) (III) Activity Description: Combustion; Waste Derived Fuel Greater Or Equal To 3Mw But Less Than 50Mw Primary Activity: N | A14SE (NW) | 264 | 2 | 529590 151150 |
| 20 | Integrated Pollution Prevention And Control Name: Biffa Waste Services Ltd Location: Redhill Landfill (North East Quadrant), Biffa Waste Services Limited, Redhill Landfill Site, Cormongers Lane, Nutfield., Redhill, Surrey, RH1 4ER Authority: Environment Agency, Thames Region Permit Reference: AP3132HY Original Permit Ref: Bu8126iy Effective Date: 15th July 2010 Status: Effective Application Type: Variation App. Sub Type: Minor Positional Accuracy: Located by supplier to within 100m Activity Code: 1.1 A(1) (B) (III) Activity Description: Combustion; Waste Derived Fuel Greater Or Equal To 3Mw But Less Than 50Mw Primary Activity: N Activity Code: 5.2 A(1) (A) Activity Description: Waste Landfilling; Greater Than 10 T/D With Capacity Greater Than 25,000T Excluding Inert Waste Primary Activity: Y | A14SE (NW) | 264 | 2 | 529590 151150 |

| Map ID | Details | Quadrant Reference (Compass Direction) | Estimated Distance From Site | Contact | NGR |
|--------|---|--|------------------------------|---------|---------------|
| 20 | Integrated Pollution Prevention And Control Name: Biffa Waste Services Ltd Location: Redhill Landfill (Neq) Epr/Bu8126iy, Biffa Waste Services Limited, Redhill Landfill Site, Cormongers Lane, Nutfield,, Redhill, Surrey, RH1 4ER Authority: Environment Agency - South East Region, West Thames Area Permit Reference: AP3338US Original Permit Ref: Bu8126iy Effective Date: 31st March 2009 Status: Superseded By Variation Application Type: Variation App. Sub Type: Standard Positional Accuracy: Located by supplier to within 10m Activity Code: 5.2 A(1) (A) Activity Description: Waste Landfilling; Greater Than 10 T/D With Capacity Greater Than 25,000T Excluding Inert Waste Primary Activity: Y Activity Code: 1.1 A(1) (B) (III) Activity Description: Combustion; Waste Derived Fuel Greater Or Equal To 3Mw But Less Than 50Mw Primary Activity: N | A14SE (NW) | 264 | 2 | 529590 151150 |
| 20 | Integrated Pollution Prevention And Control Name: Biffa Waste Services Ltd Location: Redhill Landfill (Swq) Epr/Bv2263iw, Biffa Waste Services Limited, Redhill Landfill Site, Cormongers Lane, Nutfield,, Redhill, Surrey, RH1 4ER Authority: Environment Agency - South East Region, West Thames Area Permit Reference: AP3638UK Original Permit Ref: Bv2263iw Effective Date: 14th August 2008 Status: Superseded By Variation Application Type: Variation App. Sub Type: Standard Positional Accuracy: Located by supplier to within 10m Activity Code: 1.1 A(1) (B) (III) Activity Description: Combustion; Waste Derived Fuel Greater Or Equal To 3Mw But Less Than 50Mw Primary Activity: N Activity Code: 5.2 A(1) (A) Activity Description: Waste Landfilling; Greater Than 10 T/D With Capacity Greater Than 25,000T Excluding Inert Waste Primary Activity: Y | A14SE (NW) | 264 | 2 | 529590 151150 |
| 20 | Integrated Pollution Prevention And Control Name: Biffa Waste Services Ltd Location: Redhill Landfill (Neq) Epr/Bu8126iy, Biffa Waste Services Limited, Redhill Landfill Site, Cormongers Lane, Nutfield,, Redhill, Surrey, RH1 4ER Authority: Environment Agency - South East Region, West Thames Area Permit Reference: AP3838UC Original Permit Ref: Bu8126iy Effective Date: 7th April 2008 Status: Superseded By Variation Application Type: Variation App. Sub Type: Substantial Positional Accuracy: Located by supplier to within 10m Activity Code: 5.2 A(1) (A) Activity Description: Waste Landfilling; Greater Than 10 T/D With Capacity Greater Than 25,000T Excluding Inert Waste Primary Activity: Y Activity Code: 1.1 A(1) (B) (III) Activity Description: Combustion; Waste Derived Fuel Greater Or Equal To 3Mw But Less Than 50Mw Primary Activity: N | A14SE (NW) | 264 | 2 | 529590 151150 |
| 20 | Integrated Pollution Prevention And Control Name: Biffa Waste Services Ltd Location: Redhill Landfill (Neq) Epr/Bu8126iy, Redhill Landfill Site, Nutfield,, Redhill, Surrey, RH1 4ER Authority: Environment Agency - South East Region, West Thames Area Permit Reference: BU8126IY Original Permit Ref: Bu8126iy Effective Date: 3rd March 2004 Status: Superseded By Variation Application Type: Application App. Sub Type: New Positional Accuracy: Located by supplier to within 10m Activity Code: 5.2 A(1) (A) Activity Description: Waste Landfilling; Greater Than 10 T/D With Capacity Greater Than 25,000T Excluding Inert Waste Primary Activity: Y | A14SE (NW) | 264 | 2 | 529590 151150 |

| Map ID | Details | Quadrant Reference (Compass Direction) | Estimated Distance From Site | Contact | NGR |
|--------|--|--|------------------------------|---------|---------------|
| 20 | Integrated Pollution Prevention And Control Name: Biffa Waste Services Ltd Location: Redhill Landfill (North East Quadrant), Biffa Waste Services Limited, Redhill Landfill Site, Cormongers Lane, Nutfield, Redhill, Surrey, RH1 4ER Authority: Environment Agency, Thames Region Permit Reference: RP3832HM Original Permit Ref: Bu8126iy Effective Date: Not Supplied Status: Valid Application Type: Variation App. Sub Type: Substantial Positional Accuracy: Located by supplier to within 10m Activity Code: 5.2 A(1) (A) Activity Description: Waste Landfilling; Greater Than 10 T/D With Capacity Greater Than 25,000T Excluding Inert Waste Primary Activity: Y Activity Code: 1.1 A(1) (B) (III) Activity Description: Combustion; Waste Derived Fuel Greater Or Equal To 3Mw But Less Than 50Mw Primary Activity: N | A14SE (NW) | 264 | 2 | 529590 151150 |
| 20 | Integrated Pollution Prevention And Control Name: Biffa Waste Services Ltd Location: Redhill Landfill (Neq) Epr/Bu8126iy, Biffa Waste Services Limited, Redhill Landfill Site, Cormongers Lane, Nutfield, Redhill, Surrey, RH1 4ER Authority: Environment Agency - South East Region, Kent & South London Area Permit Reference: HP3032DJ Original Permit Ref: Bu8126iy Effective Date: 27th April 2017 Status: Superseded By Variation Application Type: Variation App. Sub Type: Simple Standard Variation Positional Accuracy: Automatically positioned to the address Activity Code: 0.0 Associated Process Activity Description: Associated Process Primary Activity: N Activity Code: 5.3 A(1) a) (i) Activity Description: DISPOSAL OR RECOVERY OF HAZARDOUS WASTE WITH A CAPACITY EXCEEDING 10 TONNES PER DAY INVOLVING BIOLOGICAL TREATMENT Primary Activity: N Activity Code: 5.2 A(1) (A) Activity Description: Waste Landfilling; Greater Than 10 T/D With Capacity Greater Than 25,000T Excluding Inert Waste Primary Activity: Y | A14SE (NW) | 266 | 2 | 529585 151186 |
| 20 | Integrated Pollution Prevention And Control Name: Biffa Waste Services Ltd Location: Redhill Landfill (Swq) Epr/Bv2263iw, Redhill Landfill Site, Cormongers Lane, Redhill, RH1 4ER Authority: Environment Agency - South East Region, Kent & South London Area Permit Reference: HP3832DN Original Permit Ref: Bv2263iw Effective Date: 26th April 2017 Status: Superseded By Variation Application Type: Variation App. Sub Type: Simple Standard Variation Positional Accuracy: Automatically positioned to the address Activity Code: 5.2 A(1) (A) Activity Description: Waste Landfilling; Greater Than 10 T/D With Capacity Greater Than 25,000T Excluding Inert Waste Primary Activity: Y Activity Code: 1.1 A(1) (B) (III) Activity Description: Combustion; Waste Derived Fuel Greater Or Equal To 3Mw But Less Than 50Mw Primary Activity: N | A14SE (NW) | 266 | 2 | 529585 151186 |

| Map ID | Details | Quadrant Reference (Compass Direction) | Estimated Distance From Site | Contact | NGR |
|--------|---|--|------------------------------|---------|---------------|
| 20 | Integrated Pollution Prevention And Control Name: Biffa Waste Services Ltd Location: Redhill Landfill (Neq) Epr/Bu8126iy, Biffa Waste Services Limited, Redhill Landfill Site, Cormongers Lane, Nutfield, Redhill, Surrey, RH1 4ER Authority: Environment Agency - South East Region, Kent & South London Area Permit Reference: LP3134RJ Original Permit Ref: Bu8126iy Effective Date: 29th March 2016 Status: Superseded By Variation Application Type: Variation App. Sub Type: Simple Standard Variation Positional Accuracy: Automatically positioned to the address Activity Code: 5.2 A(1) (A) Activity Description: Waste Landfilling; Greater Than 10 T/D With Capacity Greater Than 25,000T Excluding Inert Waste Primary Activity: Y Activity Code: 0.0 Associated Process Activity Description: Associated Process Primary Activity: N Activity Code: 5.3 A(1) a) (i) Activity Description: DISPOSAL OR RECOVERY OF HAZARDOUS WASTE WITH A CAPACITY EXCEEDING 10 TONNES PER DAY INVOLVING BIOLOGICAL TREATMENT Primary Activity: N | A14SE (NW) | 266 | 2 | 529585 151186 |
| 21 | Integrated Pollution Prevention And Control Name: Biffa Waste Services Ltd Location: Pattenon Court Landfill, Cormongers Lane, Nutfield, Redhill, RH1 4ER Authority: Environment Agency, Thames Region Permit Reference: AP3338US Original Permit Ref: Bu8126iy Effective Date: 31st March 2009 Status: Superseded By Variation Application Type: Variation App. Sub Type: Standard Positional Accuracy: Manually positioned within the geographical locality Activity Code: 5.2 A(1) (A) Activity Description: Waste Landfilling; Greater Than 10 T/D With Capacity Greater Than 25,000T Excluding Inert Waste Primary Activity: Y Activity Code: 1.1 A(1) (B) (III) Activity Description: Combustion; Waste Derived Fuel Greater Or Equal To 3Mw But Less Than 50Mw Primary Activity: N | A14SE (NW) | 389 | 2 | 529463 151176 |
| 21 | Integrated Pollution Prevention And Control Name: Biffa Waste Services Ltd Location: Pattenon Court Landfill, Cormongers Lane, Nutfield, Redhill, RH1 4ER Authority: Environment Agency, Thames Region Permit Reference: AP3638UK Original Permit Ref: Bv2263iw Effective Date: 14th August 2008 Status: Superseded By Variation Application Type: Variation App. Sub Type: Standard Positional Accuracy: Manually positioned within the geographical locality Activity Code: 1.1 A(1) (B) (III) Activity Description: Combustion; Waste Derived Fuel Greater Or Equal To 3Mw But Less Than 50Mw Primary Activity: N Activity Code: 5.2 A(1) (A) Activity Description: Waste Landfilling; Greater Than 10 T/D With Capacity Greater Than 25,000T Excluding Inert Waste Primary Activity: Y | A14SE (NW) | 389 | 2 | 529463 151176 |
| 21 | Integrated Pollution Prevention And Control Name: Biffa Waste Services Ltd Location: Pattenon Court Landfill, Cormongers Lane, Nutfield, Redhill, RH1 4ER Authority: Environment Agency, Thames Region Permit Reference: AP3838UC Original Permit Ref: Bu8126iy Effective Date: 7th April 2008 Status: Superseded By Variation Application Type: Variation App. Sub Type: Substantial Positional Accuracy: Manually positioned within the geographical locality Activity Code: 1.1 A(1) (B) (III) Activity Description: Combustion; Waste Derived Fuel Greater Or Equal To 3Mw But Less Than 50Mw Primary Activity: N Activity Code: 5.2 A(1) (A) Activity Description: Waste Landfilling; Greater Than 10 T/D With Capacity Greater Than 25,000T Excluding Inert Waste Primary Activity: Y | A14SE (NW) | 389 | 2 | 529463 151176 |

| Map ID | Details | Quadrant Reference (Compass Direction) | Estimated Distance From Site | Contact | NGR |
|--------|--|--|------------------------------|---------|---------------|
| 22 | Integrated Pollution Prevention And Control Name: Biffa Waste Services Ltd Location: Redhill Landfill (Swq) Epr/Bv2263iw, Redhill Landfill Site, Cormongers Lane,, Redhill, RH1 4ER Authority: Environment Agency - South East Region, Kent & South London Area Permit Reference: YP3539UK Original Permit Ref: Bv2263iw Effective Date: 4th September 2008 Status: Superseded By Variation Application Type: Variation App. Sub Type: Minor Positional Accuracy: Manually positioned within the geographical locality Activity Code: 5.2 A(1) (A) Activity Description: Waste Landfilling; Greater Than 10 T/D With Capacity Greater Than 25,000T Excluding Inert Waste Primary Activity: Y Activity Code: 1.1 A(1) (B) (III) Activity Description: Combustion; Waste Derived Fuel Greater Or Equal To 3Mw But Less Than 50Mw Primary Activity: N | A10NW (NW) | 603 | 2 | 529288 150974 |
| 23 | Integrated Pollution Prevention And Control Name: Biffa Waste Services Ltd Location: Redhill Landfill (Swq) Epr/Bv2263iw, Redhill Landfill Site, Cormongers Lane,, Redhill, RH1 4ER Authority: Environment Agency - South East Region, Kent & South London Area Permit Reference: JP3539NH Original Permit Ref: Bv2263iw Effective Date: 6th June 2013 Status: Superseded By Variation Application Type: Variation App. Sub Type: Simple Standard Variation Positional Accuracy: Manually corrected supplier location Activity Code: 5.2 A(1) (A) Activity Description: Waste Landfilling; Greater Than 10 T/D With Capacity Greater Than 25,000T Excluding Inert Waste Primary Activity: Y Activity Code: 1.1 A(1) (B) (III) Activity Description: Combustion; Waste Derived Fuel Greater Or Equal To 3Mw But Less Than 50Mw Primary Activity: N | A10NW (W) | 814 | 2 | 529200 150700 |
| 23 | Integrated Pollution Prevention And Control Name: Biffa Waste Services Ltd Location: Redhill Landfill (Swq) Epr/Bv2263iw, Redhill Landfill Site, Cormongers Lane,, Redhill, RH1 4ER Authority: Environment Agency - South East Region, Kent & South London Area Permit Reference: EP3835NL Original Permit Ref: Bv2263iw Effective Date: 30th May 2013 Status: Superseded By Variation Application Type: Variation App. Sub Type: Minor Positional Accuracy: Manually corrected supplier location Activity Code: 5.2 A(1) (A) Activity Description: Waste Landfilling; Greater Than 10 T/D With Capacity Greater Than 25,000T Excluding Inert Waste Primary Activity: Y Activity Code: 0.0 Associated Process Activity Description: Associated Process Primary Activity: N | A10NW (W) | 814 | 2 | 529200 150700 |
| | Nearest Surface Water Feature | A15SE (N) | 0 | - | 530124 151312 |
| 24 | Pollution Incidents to Controlled Waters Property Type: Not Given Location: MERSTHAM Authority: Environment Agency, Thames Region Pollutant: Miscellaneous - Unknown Note: Confirmed As A Pollution Incident Incident Date: 17th March 1989 Incident Reference: S1890121 Catchment Area: Not Given Receiving Water: Not Given Cause of Incident: Not Given Incident Severity: Category 2 - Significant Incident Positional Accuracy: Located by supplier to within 100m | A16NW (NE) | 212 | 2 | 530700 151500 |

| Map ID | Details | Quadrant Reference (Compass Direction) | Estimated Distance From Site | Contact | NGR |
|--------|---|--|------------------------------|---------|---------------|
| 25 | Pollution Incidents to Controlled Waters Property Type: Not Given Location: REDHILL Authority: Environment Agency, Thames Region Pollutant: Oils - Unknown Note: Not Supplied Incident Date: 13th July 1998 Incident Reference: THSE1998040113 Catchment Area: Not Given Receiving Water: Not Given Cause of Incident: Not Given Incident Severity: Category 2 - Significant Incident Positional Accuracy: Located by supplier to within 100m | A14NE (NW) | 371 | 2 | 529500 151500 |
| 26 | Pollution Incidents to Controlled Waters Property Type: Not Given Location: British Ind Sands, REDHILL Authority: Environment Agency, Thames Region Pollutant: Chemicals - Unknown Note: Not Supplied Incident Date: 24th December 1996 Incident Reference: S1960022 Catchment Area: Not Given Receiving Water: Not Given Cause of Incident: Not Given Incident Severity: Category 3 - Minor Incident Positional Accuracy: Located by supplier to within 100m | A14NE (NW) | 463 | 2 | 529400 151495 |
| 27 | Pollution Incidents to Controlled Waters Property Type: Not Given Location: MERSTHAM Authority: Environment Agency, Thames Region Pollutant: Miscellaneous - Unknown Note: Confirmed As A Pollution Incident Incident Date: Not Supplied Incident Reference: S1890482 Catchment Area: Not Given Receiving Water: Not Given Cause of Incident: Not Given Incident Severity: Category 2 - Significant Incident Positional Accuracy: Located by supplier to within 100m | A13SE (W) | 872 | 2 | 529000 151000 |
| | River Quality Name: Redhill Bk GQA Grade: River Quality A Reach: Whitehill - Salfords Strm Estimated Distance (km): 12.4 Flow Rate: Flow less than 0.62 cumecs Flow Type: River Year: 2000 | A14NW (NW) | 569 | 2 | 529279 151439 |
| 28 | Substantiated Pollution Incident Register Authority: Environment Agency - South East Region, Kent & South London Area Incident Date: 31st January 2014 Incident Reference: 1199804 Water Impact: Category 4 - No Impact Air Impact: Category 2 - Significant Incident Land Impact: Category 4 - No Impact Positional Accuracy: Located by supplier to within 10m Pollutant: Atmospheric Pollutants and Effects: Landfill Odour | A14SW (NW) | 570 | 2 | 529307 151020 |
| 29 | Substantiated Pollution Incident Register Authority: Environment Agency - South East Region, Kent & South London Area Incident Date: 10th January 2014 Incident Reference: 1192932 Water Impact: Category 4 - No Impact Air Impact: Category 2 - Significant Incident Land Impact: Category 4 - No Impact Positional Accuracy: Located by supplier to within 10m Pollutant: Atmospheric Pollutants and Effects: Landfill Odour | A10NW (W) | 646 | 2 | 529341 150792 |
| 30 | Substantiated Pollution Incident Register Authority: Environment Agency - South East Region, Kent & South London Area Incident Date: 24th December 2018 Incident Reference: 1670715 Water Impact: Category 4 - No Impact Air Impact: Category 2 - Significant Incident Land Impact: Category 4 - No Impact Positional Accuracy: Located by supplier to within 10m Pollutant: Atmospheric Pollutants and Effects: Landfill Odour | A10NW (W) | 699 | 2 | 529209 150912 |

| Map ID | Details | Quadrant Reference (Compass Direction) | Estimated Distance From Site | Contact | NGR |
|--------|--|--|------------------------------|---------|---------------|
| 31 | Water Abstractions Operator: Mr J M Shinner Licence Number: 28/39/32/0063 Permit Version: 100 Location: Hythe Beds At Priory Farm, Nutfield, Surrey Authority: Environment Agency, Thames Region Abstraction: General Farming And Domestic Abstraction Type: Water may be abstracted from a single point Source: Groundwater Daily Rate (m3): 7 Yearly Rate (m3): 2486 Details: Hythe Beds At Priory Farm, Nutfield, Surrey Authorised Start: 01 January Authorised End: 31 December Permit Start Date: 9th October 1972 Permit End Date: Not Supplied Positional Accuracy: Located by supplier to within 100m | A7NE (S) | 360 | 2 | 530200 150100 |
| | Water Abstractions Operator: Redhill Aerodrome Ltd Licence Number: 28/39/32/0046 Permit Version: 100 Location: Redhill Brook At Redhill Aerodrome, Surrey Authority: Environment Agency, Thames Region Abstraction: Other Industrial/Commercial/Public Services: Spray Irrigation - Direct Abstraction Type: Water may be abstracted from a river or stream reach, or a row of wellpoints Source: Surface Daily Rate (m3): 491 Yearly Rate (m3): 22730 Details: Spray Irrigation At Redhill Aerodrome, Surrey Authorised Start: 01 May Authorised End: 31 October Permit Start Date: 9th July 2014 Permit End Date: Not Supplied Positional Accuracy: Located by supplier to within 10m | (S) | 1665 | 2 | 530000 148800 |
| 32 | Water Industry Act Referrals Name: Biffa Waste Services Ltd Location: BIFFA WASTE SERVICES LTD, REDHILL LANDFILL SITE, CORMONGERS LANE, REDHILL, REDHILL, RH1 4ER Authority: Environment Agency, Thames Region Permit Reference: Bx6634 Dated: 18th March 2004 Process Type: Permissions or amendments to discharge under the Water Industry Act 1991 Description: Processes which result in the discharge of Special Category effluents under The Trade Effluents (Prescribed Processes and Substances) Regulations Status: Authorisation either revoked or cancelled Positional Accuracy: Manually positioned to the road within the address or location | A14SE (NW) | 240 | 2 | 529612 151173 |
| | Groundwater Vulnerability Map Combined: Secondary Bedrock Aquifer - High Vulnerability Classification: High Combined Vulnerability: High Combined Aquifer: Productive Bedrock Aquifer, No Superficial Aquifer Pollutant Speed: Intermediate Bedrock Flow: Well Connected Fractures Dilution: 300-550 mm/year Baseflow Index: >70% Superficial: <90% Patchiness: Superficial <3m Thickness: Superficial No Data Recharge: Superficial | A11SW (NE) | 0 | 3 | 530040 150636 |
| | Groundwater Vulnerability Map Combined: Principle Bedrock Aquifer - High Vulnerability Classification: High Combined Vulnerability: High Combined Aquifer: Productive Bedrock Aquifer, No Superficial Aquifer Pollutant Speed: Intermediate Bedrock Flow: Well Connected Fractures Dilution: 300-550 mm/year Baseflow Index: >70% Superficial: <90% Patchiness: Superficial <3m Thickness: Superficial No Data Recharge: Superficial | A12NW (E) | 0 | 3 | 530506 150688 |

| Map ID | Details | Quadrant Reference (Compass Direction) | Estimated Distance From Site | Contact | NGR |
|--------|---|--|------------------------------|---------|---------------|
| | Groundwater Vulnerability Map Combined Principle Bedrock Aquifer - High Vulnerability Classification: High Combined Vulnerability: High Combined Aquifer: Productive Bedrock Aquifer, No Superficial Aquifer Pollutant Speed: Intermediate Bedrock Flow: Well Connected Fractures Dilution: 300-550 mm/year Baseflow Index: >70% Superficial <90% Patchiness: <3m Superficial Thickness: No Data Superficial Recharge: | A16SW (NE) | 0 | 3 | 530423 151000 |
| | Groundwater Vulnerability Map Combined Principle Bedrock Aquifer - High Vulnerability Classification: High Combined Vulnerability: High Combined Aquifer: Productive Bedrock Aquifer, No Superficial Aquifer Pollutant Speed: Intermediate Bedrock Flow: Well Connected Fractures Dilution: 300-550 mm/year Baseflow Index: >70% Superficial <90% Patchiness: <3m Superficial Thickness: No Data Superficial Recharge: | A15SE (N) | 0 | 3 | 530180 150987 |
| | Groundwater Vulnerability Map Combined Principle Bedrock Aquifer - High Vulnerability Classification: High Combined Vulnerability: High Combined Aquifer: Productive Bedrock Aquifer, Productive Superficial Aquifer Pollutant Speed: Intermediate Bedrock Flow: Mixed Dilution: 300-550 mm/year Baseflow Index: >70% Superficial <90% Patchiness: <3m Superficial Thickness: No Data Superficial Recharge: | A15NW (N) | 0 | 3 | 530000 151374 |
| | Groundwater Vulnerability Map Combined Secondary Superficial Aquifer - Medium Vulnerability Classification: Medium Combined Vulnerability: Medium Combined Aquifer: Productive Bedrock Aquifer, Productive Superficial Aquifer Pollutant Speed: Intermediate Bedrock Flow: Intergranular Dilution: 300-550 mm/year Baseflow Index: >70% Superficial >90% Patchiness: <3m Superficial Thickness: High Superficial Recharge: | A15NW (N) | 0 | 3 | 529932 151363 |

| Map ID | Details | Quadrant Reference (Compass Direction) | Estimated Distance From Site | Contact | NGR |
|--------|--|--|------------------------------|---------|---------------|
| | Groundwater Vulnerability Map Combined Classification: Principle Bedrock Aquifer - Low Vulnerability Combined Vulnerability: Low Combined Aquifer: Productive Bedrock Aquifer, No Superficial Aquifer Pollutant Speed: Intermediate Bedrock Flow: Intergranular Dilution: 300-550 mm/year Baseflow Index: >70% Superficial: >90% Patchiness: <3m Superficial Thickness: High Superficial Recharge: | A15SW (N) | 0 | 3 | 530000 151000 |
| | Groundwater Vulnerability Map Combined Classification: Secondary Bedrock Aquifer - High Vulnerability Combined Vulnerability: High Combined Aquifer: Productive Bedrock Aquifer, No Superficial Aquifer Pollutant Speed: Intermediate Bedrock Flow: Mixed Dilution: 300-550 mm/year Baseflow Index: >70% Superficial: <90% Patchiness: <3m Superficial Thickness: No Data Superficial Recharge: | A16SW (NE) | 0 | 3 | 530557 151000 |
| | Groundwater Vulnerability Map Combined Classification: Secondary Bedrock Aquifer - High Vulnerability Combined Vulnerability: High Combined Aquifer: Productive Bedrock Aquifer, No Superficial Aquifer Pollutant Speed: Intermediate Bedrock Flow: Mixed Dilution: 300-550 mm/year Baseflow Index: >70% Superficial: <90% Patchiness: <3m Superficial Thickness: No Data Superficial Recharge: | A15SE (N) | 0 | 3 | 530085 151000 |
| | Groundwater Vulnerability Map Combined Classification: Secondary Bedrock Aquifer - High Vulnerability Combined Vulnerability: High Combined Aquifer: Productive Bedrock Aquifer, No Superficial Aquifer Pollutant Speed: Intermediate Bedrock Flow: Mixed Dilution: 300-550 mm/year Baseflow Index: >70% Superficial: <90% Patchiness: <3m Superficial Thickness: No Data Superficial Recharge: | A15SE (NE) | 0 | 3 | 530223 151000 |

| Map ID | Details | Quadrant Reference (Compass Direction) | Estimated Distance From Site | Contact | NGR |
|--------|---|--|------------------------------|---------|---------------|
| | Groundwater Vulnerability Map Combined Principle Bedrock Aquifer - High Vulnerability Classification: High Combined Vulnerability: High Combined Aquifer: Productive Bedrock Aquifer, No Superficial Aquifer Pollutant Speed: Intermediate Bedrock Flow: Mixed Dilution: 300-550 mm/year Baseflow Index: >70% Superficial: <90% Patchiness: <3m Superficial Thickness: No Data Superficial Recharge: | A15SW (N) | 0 | 3 | 530040 151000 |
| | Groundwater Vulnerability - Soluble Rock Risk None | | | | |
| | Bedrock Aquifer Designations Aquifer Designation: Principal Aquifer | A11NW (NW) | 0 | 3 | 530000 150679 |
| | Bedrock Aquifer Designations Aquifer Designation: Principal Aquifer | A11NW (N) | 0 | 3 | 530043 150871 |
| | Bedrock Aquifer Designations Aquifer Designation: Secondary Aquifer - A | A11SW (NE) | 0 | 3 | 530040 150636 |
| | Superficial Aquifer Designations Aquifer Designation: Secondary Aquifer - Undifferentiated | A15NW (N) | 0 | 3 | 529932 151363 |
| | Superficial Aquifer Designations Aquifer Designation: Secondary Aquifer - Undifferentiated | A15NW (N) | 0 | 3 | 530000 151374 |
| 33 | Source Protection Zones Name: Not Supplied Source: Environment Agency, Head Office Reference: Not Supplied Type: Zone III (Total Catchment): The total area needed to support the discharge from the protected groundwater source. | (NE) | 971 | 2 | 531376 151920 |
| | Extreme Flooding from Rivers or Sea without Defences Type: Extent of Extreme Flooding from Rivers or Sea without Defences Flood Plain Type: Fluvial Models Boundary Accuracy: As Supplied | A15NE (N) | 113 | 2 | 530097 151545 |
| | Extreme Flooding from Rivers or Sea without Defences Type: Extent of Extreme Flooding from Rivers or Sea without Defences Flood Plain Type: Fluvial Models Boundary Accuracy: As Supplied | A15NW (N) | 129 | 2 | 529859 151491 |
| | Flooding from Rivers or Sea without Defences None | | | | |
| | Areas Benefiting from Flood Defences None | | | | |
| | Flood Water Storage Areas None | | | | |
| | Flood Defences None | | | | |
| 34 | OS Water Network Lines Watercourse Form: Inland river Watercourse Length: 451.7 Watercourse Level: On ground surface Permanent: True Watercourse Name: Not Supplied Catchment Name: Thames Primacy: 1 | A11NW (NW) | 0 | 4 | 529946 150795 |

| Map ID | Details | Quadrant Reference (Compass Direction) | Estimated Distance From Site | Contact | NGR |
|--------|---|--|------------------------------|---------|------------------|
| 35 | OS Water Network Lines Watercourse Form: Lake Watercourse Length: 186.7 Watercourse Level: On ground surface Permanent: True Watercourse Name: Not Supplied Catchment Name: Thames Primacy: 1 | A15SW (NW) | 0 | 4 | 529763 151212 |
| 36 | OS Water Network Lines Watercourse Form: Lake Watercourse Length: 120.3 Watercourse Level: On ground surface Permanent: True Watercourse Name: Not Supplied Catchment Name: Thames Primacy: 1 | A15SW (N) | 0 | 4 | 529920 151307 |
| 37 | OS Water Network Lines Watercourse Form: Lake Watercourse Length: 44.9 Watercourse Level: On ground surface Permanent: True Watercourse Name: Not Supplied Catchment Name: Thames Primacy: 1 | A15SW (N) | 0 | 4 | 529920 151307 |
| 38 | OS Water Network Lines Watercourse Form: Inland river Watercourse Length: 60.2 Watercourse Level: On ground surface Permanent: True Watercourse Name: Not Supplied Catchment Name: Thames Primacy: 1 | A15NW (N) | 0 | 4 | 529891 151341 |
| 39 | OS Water Network Lines Watercourse Form: Inland river Watercourse Length: 133.3 Watercourse Level: On ground surface Permanent: True Watercourse Name: Not Supplied Catchment Name: Thames Primacy: 1 | A11NE (N) | 0 | 4 | 530067 150775 |
| 40 | OS Water Network Lines Watercourse Form: Inland river Watercourse Length: 36.6 Watercourse Level: On ground surface Permanent: True Watercourse Name: Not Supplied Catchment Name: Thames Primacy: 1 | A11NE (NE) | 0 | 4 | 530195 150795 |
| 41 | OS Water Network Lines Watercourse Form: Inland river Watercourse Length: 153.5 Watercourse Level: On ground surface Permanent: True Watercourse Name: Not Supplied Catchment Name: Thames Primacy: 1 | A15SE (N) | 0 | 4 | 530106 151160 |
| 42 | OS Water Network Lines Watercourse Form: Inland river Watercourse Length: 24.6 Watercourse Level: Underground Permanent: True Watercourse Name: Not Supplied Catchment Name: Thames Primacy: 1 | A15SE (N) | 0 | 4 | 530108 151135 |
| 43 | OS Water Network Lines Watercourse Form: Inland river Watercourse Length: 44.8 Watercourse Level: On ground surface Permanent: True Watercourse Name: Not Supplied Catchment Name: Thames Primacy: 1 | A11NE (N) | 9 | 4 | 530071 150731 |

| Map ID | Details | Quadrant Reference (Compass Direction) | Estimated Distance From Site | Contact | NGR |
|--------|---|--|------------------------------|---------|------------------|
| 44 | OS Water Network Lines Watercourse Form: Inland river Watercourse Length: 10.4 Watercourse Level: Not Supplied Permanent: True Watercourse Name: Not Supplied Catchment Name: Thames Primacy: 1 | A15NW (N) | 10 | 4 | 529832 151356 |
| 45 | OS Water Network Lines Watercourse Form: Inland river Watercourse Length: 93.3 Watercourse Level: On ground surface Permanent: True Watercourse Name: Not Supplied Catchment Name: Thames Primacy: 1 | A15NW (N) | 19 | 4 | 529825 151363 |
| 46 | OS Water Network Lines Watercourse Form: Inland river Watercourse Length: 345.6 Watercourse Level: On ground surface Permanent: True Watercourse Name: Not Supplied Catchment Name: Thames Primacy: 1 | A15NE (N) | 47 | 4 | 530318 151549 |
| 47 | OS Water Network Lines Watercourse Form: Inland river Watercourse Length: 131.0 Watercourse Level: On ground surface Permanent: True Watercourse Name: Not Supplied Catchment Name: Thames Primacy: 1 | A15NE (N) | 74 | 4 | 530273 151562 |
| 48 | OS Water Network Lines Watercourse Form: Inland river Watercourse Length: 194.3 Watercourse Level: On ground surface Permanent: True Watercourse Name: Not Supplied Catchment Name: Thames Primacy: 1 | A14SE (NW) | 87 | 4 | 529666 151060 |
| 49 | OS Water Network Lines Watercourse Form: Inland river Watercourse Length: 4.0 Watercourse Level: Underground Permanent: True Watercourse Name: Not Supplied Catchment Name: Thames Primacy: 1 | A15NW (NW) | 109 | 4 | 529734 151344 |
| 50 | OS Water Network Lines Watercourse Form: Inland river Watercourse Length: 156.2 Watercourse Level: On ground surface Permanent: True Watercourse Name: Not Supplied Catchment Name: Thames Primacy: 1 | A15NW (NW) | 112 | 4 | 529730 151345 |
| 51 | OS Water Network Lines Watercourse Form: Lake Watercourse Length: 311.6 Watercourse Level: On ground surface Permanent: True Watercourse Name: Glebe Lake Catchment Name: Thames Primacy: 1 | A16NW (NE) | 114 | 4 | 530604 151462 |
| 52 | OS Water Network Lines Watercourse Form: Inland river Watercourse Length: 5.0 Watercourse Level: Underground Permanent: True Watercourse Name: Not Supplied Catchment Name: Thames Primacy: 1 | A16SE (NE) | 141 | 4 | 530862 151193 |

| Map ID | Details | Quadrant Reference (Compass Direction) | Estimated Distance From Site | Contact | NGR |
|--------|---|--|------------------------------|---------|------------------|
| 53 | OS Water Network Lines Watercourse Form: Inland river Watercourse Length: 285.9 Watercourse Level: On ground surface Permanent: True Watercourse Name: Not Supplied Catchment Name: Thames Primacy: 1 | A16SE (NE) | 141 | 4 | 530879 151134 |
| 54 | OS Water Network Lines Watercourse Form: Inland river Watercourse Length: 45.0 Watercourse Level: On ground surface Permanent: True Watercourse Name: Not Supplied Catchment Name: Thames Primacy: 1 | A16SE (NE) | 141 | 4 | 530861 151198 |
| 55 | OS Water Network Lines Watercourse Form: Inland river Watercourse Length: 10.9 Watercourse Level: Underground Permanent: True Watercourse Name: Not Supplied Catchment Name: Thames Primacy: 1 | A16SE (NE) | 147 | 4 | 530848 151241 |
| 56 | OS Water Network Lines Watercourse Form: Inland river Watercourse Length: 61.7 Watercourse Level: On ground surface Permanent: True Watercourse Name: Not Supplied Catchment Name: Thames Primacy: 1 | A16SE (NE) | 150 | 4 | 530846 151251 |
| 57 | OS Water Network Lines Watercourse Form: Inland river Watercourse Length: 303.7 Watercourse Level: On ground surface Permanent: True Watercourse Name: Not Supplied Catchment Name: Thames Primacy: 1 | A15NW (N) | 172 | 4 | 529808 151523 |
| 58 | OS Water Network Lines Watercourse Form: Inland river Watercourse Length: 399.0 Watercourse Level: On ground surface Permanent: True Watercourse Name: Not Supplied Catchment Name: Thames Primacy: 1 | (N) | 176 | 4 | 530259 151665 |
| 59 | OS Water Network Lines Watercourse Form: Lake Watercourse Length: 2.7 Watercourse Level: On ground surface Permanent: True Watercourse Name: Not Supplied Catchment Name: Thames Primacy: 1 | A16SE (NE) | 178 | 4 | 530847 151312 |
| 60 | OS Water Network Lines Watercourse Form: Lake Watercourse Length: 9.1 Watercourse Level: On ground surface Permanent: True Watercourse Name: Not Supplied Catchment Name: Thames Primacy: 1 | A16SE (NE) | 180 | 4 | 530848 151314 |
| 61 | OS Water Network Lines Watercourse Form: Lake Watercourse Length: 8.6 Watercourse Level: On ground surface Permanent: True Watercourse Name: Not Supplied Catchment Name: Thames Primacy: 1 | A16SE (NE) | 180 | 4 | 530848 151314 |

| Map ID | Details | Quadrant Reference (Compass Direction) | Estimated Distance From Site | Contact | NGR |
|--------|---|--|------------------------------|---------|---------------|
| 62 | OS Water Network Lines Watercourse Form: Inland river Watercourse Length: 71.7 Watercourse Level: On ground surface Permanent: True Watercourse Name: Not Supplied Catchment Name: Thames Primacy: 1 | A16NE (NE) | 188 | 4 | 530854 151321 |
| 63 | OS Water Network Lines Watercourse Form: Inland river Watercourse Length: 5.1 Watercourse Level: Underground Permanent: True Watercourse Name: Not Supplied Catchment Name: Thames Primacy: 1 | A15NW (N) | 189 | 4 | 529712 151495 |
| 64 | OS Water Network Lines Watercourse Form: Inland river Watercourse Length: 6.0 Watercourse Level: On ground surface Permanent: True Watercourse Name: Not Supplied Catchment Name: Thames Primacy: 1 | A14NE (N) | 191 | 4 | 529707 151493 |
| 65 | OS Water Network Lines Watercourse Form: Inland river Watercourse Length: 153.6 Watercourse Level: On ground surface Permanent: True Watercourse Name: Not Supplied Catchment Name: Thames Primacy: 1 | A11SW (SW) | 192 | 4 | 529848 150505 |
| 66 | OS Water Network Lines Watercourse Form: Inland river Watercourse Length: 85.2 Watercourse Level: On ground surface Permanent: True Watercourse Name: Not Supplied Catchment Name: Thames Primacy: 1 | A14NE (NW) | 193 | 4 | 529648 151462 |
| 67 | OS Water Network Lines Watercourse Form: Inland river Watercourse Length: 181.2 Watercourse Level: On ground surface Permanent: True Watercourse Name: Not Supplied Catchment Name: Thames Primacy: 1 | A12NE (E) | 197 | 4 | 531020 150943 |
| 68 | OS Water Network Lines Watercourse Form: Inland river Watercourse Length: 85.3 Watercourse Level: On ground surface Permanent: True Watercourse Name: Not Supplied Catchment Name: Thames Primacy: 1 | A15NW (N) | 218 | 4 | 529987 151619 |
| 69 | OS Water Network Lines Watercourse Form: Inland river Watercourse Length: 233.2 Watercourse Level: On ground surface Permanent: True Watercourse Name: Not Supplied Catchment Name: Thames Primacy: 1 | A15NW (N) | 221 | 4 | 529983 151622 |
| 70 | OS Water Network Lines Watercourse Form: Inland river Watercourse Length: 440.6 Watercourse Level: On ground surface Permanent: True Watercourse Name: Not Supplied Catchment Name: Thames Primacy: 1 | A10NE (W) | 225 | 4 | 529657 150706 |

| Map ID | Details | Quadrant Reference (Compass Direction) | Estimated Distance From Site | Contact | NGR |
|--------|---|--|------------------------------|---------|---------------|
| 71 | OS Water Network Lines Watercourse Form: Inland river Watercourse Length: 41.0 Watercourse Level: On ground surface Permanent: True Watercourse Name: Not Supplied Catchment Name: Thames Primacy: 1 | A11SW (W) | 230 | 4 | 529798 150592 |
| 72 | OS Water Network Lines Watercourse Form: Inland river Watercourse Length: 83.1 Watercourse Level: On ground surface Permanent: True Watercourse Name: Not Supplied Catchment Name: Thames Primacy: 1 | A14NE (NW) | 234 | 4 | 529631 151456 |
| 73 | OS Water Network Lines Watercourse Form: Inland river Watercourse Length: 49.9 Watercourse Level: On ground surface Permanent: True Watercourse Name: Not Supplied Catchment Name: Thames Primacy: 1 | A11SW (W) | 252 | 4 | 529782 150551 |
| 74 | OS Water Network Lines Watercourse Form: Lake Watercourse Length: 38.5 Watercourse Level: On ground surface Permanent: True Watercourse Name: Not Supplied Catchment Name: Thames Primacy: 1 | A16NE (NE) | 256 | 4 | 530903 151374 |
| 75 | OS Water Network Lines Watercourse Form: Lake Watercourse Length: 15.3 Watercourse Level: On ground surface Permanent: True Watercourse Name: Glebe Lake Catchment Name: Thames Primacy: 1 | A16NE (NE) | 283 | 4 | 530910 151410 |
| 76 | OS Water Network Lines Watercourse Form: Inland river Watercourse Length: 151.4 Watercourse Level: On ground surface Permanent: True Watercourse Name: Not Supplied Catchment Name: Thames Primacy: 1 | A16NE (NE) | 289 | 4 | 530923 151402 |
| 77 | OS Water Network Lines Watercourse Form: Inland river Watercourse Length: 5.7 Watercourse Level: Underground Permanent: True Watercourse Name: Not Supplied Catchment Name: Thames Primacy: 1 | A14NE (NW) | 292 | 4 | 529557 151419 |
| 78 | OS Water Network Lines Watercourse Form: Inland river Watercourse Length: 425.0 Watercourse Level: On ground surface Permanent: True Watercourse Name: Not Supplied Catchment Name: Thames Primacy: 1 | A14NE (NW) | 297 | 4 | 529551 151417 |
| 79 | OS Water Network Lines Watercourse Form: Inland river Watercourse Length: 186.9 Watercourse Level: Not Supplied Permanent: True Watercourse Name: Not Supplied Catchment Name: Thames Primacy: 1 | A10SE (W) | 335 | 4 | 529696 150550 |

| Map ID | Details | Quadrant Reference (Compass Direction) | Estimated Distance From Site | Contact | NGR |
|--------|--|--|------------------------------|---------|------------------|
| 80 | OS Water Network Lines Watercourse Form: Inland river Watercourse Length: 77.6 Watercourse Level: On ground surface Permanent: True Watercourse Name: Not Supplied Catchment Name: Thames Primacy: 1 | A16NE (NE) | 377 | 4 | 531006 151436 |
| 81 | OS Water Network Lines Watercourse Form: Inland river Watercourse Length: 34.9 Watercourse Level: On ground surface Permanent: True Watercourse Name: Not Supplied Catchment Name: Thames Primacy: 1 | A16NE (NE) | 382 | 4 | 530993 151464 |
| 82 | OS Water Network Lines Watercourse Form: Inland river Watercourse Length: 4.0 Watercourse Level: On ground surface Permanent: True Watercourse Name: Not Supplied Catchment Name: Thames Primacy: 1 | A16NE (NE) | 386 | 4 | 530989 151476 |
| 83 | OS Water Network Lines Watercourse Form: Inland river Watercourse Length: 698.0 Watercourse Level: On ground surface Permanent: True Watercourse Name: Not Supplied Catchment Name: Thames Primacy: 1 | A16NE (NE) | 387 | 4 | 530987 151479 |
| 84 | OS Water Network Lines Watercourse Form: Inland river Watercourse Length: 257.2 Watercourse Level: Not Supplied Permanent: True Watercourse Name: Not Supplied Catchment Name: Thames Primacy: 1 | A16NE (NE) | 389 | 4 | 531011 151450 |
| 85 | OS Water Network Lines Watercourse Form: Inland river Watercourse Length: 340.9 Watercourse Level: On ground surface Permanent: True Watercourse Name: Redhill Brook Catchment Name: Thames Primacy: 1 | A14NE (NW) | 452 | 4 | 529403 151467 |
| 86 | OS Water Network Lines Watercourse Form: Inland river Watercourse Length: 133.0 Watercourse Level: Not Supplied Permanent: True Watercourse Name: Not Supplied Catchment Name: Thames Primacy: 1 | A14NE (NW) | 468 | 4 | 529438 151592 |
| 87 | OS Water Network Lines Watercourse Form: Inland river Watercourse Length: 589.5 Watercourse Level: On ground surface Permanent: True Watercourse Name: Redhill Brook Catchment Name: Thames Primacy: 1 | A14NE (NW) | 468 | 4 | 529438 151592 |
| 88 | OS Water Network Lines Watercourse Form: Inland river Watercourse Length: 121.0 Watercourse Level: On ground surface Permanent: True Watercourse Name: Not Supplied Catchment Name: Thames Primacy: 1 | A7SE (S) | 527 | 4 | 530297 149930 |

| Map ID | Details | Quadrant Reference (Compass Direction) | Estimated Distance From Site | Contact | NGR |
|--------|--|--|------------------------------|---------|------------------|
| 89 | OS Water Network Lines Watercourse Form: Inland river Watercourse Length: 153.2 Watercourse Level: On ground surface Permanent: True Watercourse Name: Not Supplied Catchment Name: Thames Primacy: 1 | A14NW (NW) | 576 | 4 | 529254 151393 |
| 90 | OS Water Network Lines Watercourse Form: Inland river Watercourse Length: 6.9 Watercourse Level: On ground surface Permanent: True Watercourse Name: Not Supplied Catchment Name: Thames Primacy: 1 | A14NW (NW) | 589 | 4 | 529252 151387 |
| 91 | OS Water Network Lines Watercourse Form: Inland river Watercourse Length: 34.2 Watercourse Level: On ground surface Permanent: True Watercourse Name: Redhill Brook Catchment Name: Thames Primacy: 1 | A14NW (NW) | 591 | 4 | 529252 151387 |
| 92 | OS Water Network Lines Watercourse Form: Inland river Watercourse Length: 3.3 Watercourse Level: On ground surface Permanent: True Watercourse Name: Not Supplied Catchment Name: Thames Primacy: 1 | A8SW (SE) | 609 | 4 | 530551 149883 |
| 93 | OS Water Network Lines Watercourse Form: Inland river Watercourse Length: 258.5 Watercourse Level: On ground surface Permanent: True Watercourse Name: Redhill Brook Catchment Name: Thames Primacy: 1 | A14NW (NW) | 620 | 4 | 529219 151355 |
| 94 | OS Water Network Lines Watercourse Form: Inland river Watercourse Length: 213.4 Watercourse Level: On ground surface Permanent: True Watercourse Name: Not Supplied Catchment Name: Thames Primacy: 1 | A14NW (NW) | 620 | 4 | 529222 151370 |
| 95 | OS Water Network Lines Watercourse Form: Inland river Watercourse Length: 45.0 Watercourse Level: On ground surface Permanent: True Watercourse Name: Not Supplied Catchment Name: Thames Primacy: 2 | A14SW (NW) | 665 | 4 | 529179 151248 |
| 96 | OS Water Network Lines Watercourse Form: Inland river Watercourse Length: 96.6 Watercourse Level: On ground surface Permanent: True Watercourse Name: Not Supplied Catchment Name: Thames Primacy: 1 | A14SW (NW) | 665 | 4 | 529183 151256 |
| 97 | OS Water Network Lines Watercourse Form: Inland river Watercourse Length: 380.9 Watercourse Level: Not Supplied Permanent: True Watercourse Name: Not Supplied Catchment Name: Thames Primacy: 2 | A14SW (NW) | 692 | 4 | 529157 151219 |

| Map ID | Details | Quadrant Reference (Compass Direction) | Estimated Distance From Site | Contact | NGR |
|--------|--|--|------------------------------|---------|------------------|
| 98 | OS Water Network Lines Watercourse Form: Inland river Watercourse Length: 35.9 Watercourse Level: On ground surface Permanent: True Watercourse Name: Not Supplied Catchment Name: Thames Primacy: 1 | A8SE (SE) | 696 | 4 | 530776 149842 |
| 99 | OS Water Network Lines Watercourse Form: Lake Watercourse Length: 140.2 Watercourse Level: On ground surface Permanent: True Watercourse Name: Not Supplied Catchment Name: Thames Primacy: 1 | A14NW (NW) | 729 | 4 | 529151 151628 |
| 100 | OS Water Network Lines Watercourse Form: Inland river Watercourse Length: 452.0 Watercourse Level: On ground surface Permanent: True Watercourse Name: Redhill Brook Catchment Name: Thames Primacy: 1 | A14SW (NW) | 756 | 4 | 529093 151220 |
| 101 | OS Water Network Lines Watercourse Form: Inland river Watercourse Length: 9.7 Watercourse Level: On ground surface Permanent: True Watercourse Name: Not Supplied Catchment Name: Thames Primacy: 1 | A14NW (NW) | 802 | 4 | 529084 151619 |
| 102 | OS Water Network Lines Watercourse Form: Lake Watercourse Length: 6.3 Watercourse Level: On ground surface Permanent: True Watercourse Name: Not Supplied Catchment Name: Thames Primacy: 1 | A14NW (NW) | 809 | 4 | 529075 151615 |
| 103 | OS Water Network Lines Watercourse Form: Inland river Watercourse Length: 214.7 Watercourse Level: On ground surface Permanent: True Watercourse Name: Not Supplied Catchment Name: Thames Primacy: 1 | A13NE (NW) | 815 | 4 | 528990 151529 |
| 104 | OS Water Network Lines Watercourse Form: Lake Watercourse Length: 12.9 Watercourse Level: On ground surface Permanent: True Watercourse Name: Not Supplied Catchment Name: Thames Primacy: 2 | A6SE (SW) | 861 | 4 | 529426 149868 |
| 105 | OS Water Network Lines Watercourse Form: Inland river Watercourse Length: 3.5 Watercourse Level: On ground surface Permanent: True Watercourse Name: Not Supplied Catchment Name: Thames Primacy: 2 | A6SE (SW) | 872 | 4 | 529414 149865 |
| 106 | OS Water Network Lines Watercourse Form: Inland river Watercourse Length: 5.7 Watercourse Level: Underground Permanent: True Watercourse Name: Not Supplied Catchment Name: Thames Primacy: 2 | A6SE (SW) | 876 | 4 | 529411 149863 |

| Map ID | Details | Quadrant Reference (Compass Direction) | Estimated Distance From Site | Contact | NGR |
|--------|---|--|------------------------------|---------|---------------|
| 107 | OS Water Network Lines Watercourse Form: Inland river Watercourse Length: 37.9 Watercourse Level: On ground surface Permanent: True Watercourse Name: Not Supplied Catchment Name: Thames Primacy: 2 | A6SE (SW) | 881 | 4 | 529406 149859 |
| 108 | OS Water Network Lines Watercourse Form: Inland river Watercourse Length: 41.9 Watercourse Level: On ground surface Permanent: True Watercourse Name: Not Supplied Catchment Name: Thames Primacy: 1 | A6SE (SW) | 917 | 4 | 529387 149828 |
| 109 | OS Water Network Lines Watercourse Form: Inland river Watercourse Length: 134.1 Watercourse Level: On ground surface Permanent: True Watercourse Name: Not Supplied Catchment Name: Thames Primacy: 1 | A6SE (SW) | 918 | 4 | 529385 149829 |
| 110 | OS Water Network Lines Watercourse Form: Inland river Watercourse Length: 265.9 Watercourse Level: On ground surface Permanent: True Watercourse Name: Not Supplied Catchment Name: Thames Primacy: 1 | A13NE (NW) | 945 | 4 | 528920 151563 |
| 111 | OS Water Network Lines Watercourse Form: Inland river Watercourse Length: 23.1 Watercourse Level: On ground surface Permanent: True Watercourse Name: Not Supplied Catchment Name: Thames Primacy: 2 | A13SE (W) | 997 | 4 | 528868 151021 |

| Map ID | Details | Quadrant Reference (Compass Direction) | Estimated Distance From Site | Contact | NGR |
|--------|---|--|------------------------------|---------|---------------|
| 112 | BGS Recorded Landfill Sites Site Name: Nutfield Priory Location: NUTFIELD, Surrey Authority: British Geological Survey, National Geoscience Information Service Ground Water: Information not available Surface Water: Information not available Geology: N/A Positional Accuracy: Positioned by the supplier Boundary Accuracy: Good | A11SW (S) | 50 | - | 529997 150458 |
| 113 | BGS Recorded Landfill Sites Site Name: Park Works Location: NUTFIELD, Surrey Authority: British Geological Survey, National Geoscience Information Service Ground Water: Information not available Surface Water: Information not available Geology: N/A Positional Accuracy: Positioned by the supplier Boundary Accuracy: Good | A10SE (W) | 389 | - | 529635 150612 |
| 114 | Historical Landfill Sites Licence Holder: Laporte Industries - Waste Management Limited Location: North Cockley Name: North Cockley Quarry Operator Location: Not Supplied Boundary Accuracy: As Supplied Provider Reference: EAHLD11734 First Input Date: 30th April 1981 Last Input Date: 31st July 1990 Specified Waste: Deposited Waste included Inert, Industrial, Commercial and Household Waste, and Liquid Sludge Type: Waste, and Liquid Sludge EA Waste Ref: 0 Regis Ref: Not Supplied WRC Ref: 3600/0113 BGS Ref: Not Supplied Other Ref: 10/468, TA/23 | A11SW (W) | 0 | 2 | 530001 150636 |
| 115 | Historical Landfill Sites Licence Holder: Laporte Industries Location: Nutfield, Surrey Name: Beechfield Quarry Operator Location: Not Supplied Boundary Accuracy: As Supplied Provider Reference: EAHLD11717 First Input Date: 18th July 1969 Last Input Date: 31st May 1984 Specified Waste: Deposited Waste included Inert, Industrial, Commercial and Household Waste, and Liquid Sludge Type: Waste, and Liquid Sludge EA Waste Ref: 0 Regis Ref: Not Supplied WRC Ref: 3600/0127 BGS Ref: Not Supplied Other Ref: 10/455, TA/9/LLC, TA/9 | A11NE (NE) | 0 | 2 | 530253 150915 |
| 116 | Historical Landfill Sites Licence Holder: Surrey County Council Location: Nutfield Road, Nutfield, Near Reigate Name: Nutfield Priory Landfill Site Operator Location: Not Supplied Boundary Accuracy: As Supplied Provider Reference: EAHLD11860 First Input Date: 4th April 1967 Last Input Date: 31st October 1981 Specified Waste: Deposited Waste included Inert, Industrial, Commercial and Household Waste Type: Waste, and Liquid Sludge EA Waste Ref: 0 Regis Ref: Not Supplied WRC Ref: 3600/0103 BGS Ref: 907 Other Ref: 6/10/3, C/1/10/3, 6/1/10/3, TA/2/LLC, 10/453, 103 | A11SW (S) | 6 | 2 | 530045 150456 |

| Map ID | Details | Quadrant Reference (Compass Direction) | Estimated Distance From Site | Contact | NGR |
|--------|--|--|------------------------------|---------|---------------|
| 117 | Historical Landfill Sites Licence Holder: The Greater London Council Location: Nutfield, Surrey Name: Park Quarry Operator Location: Not Supplied Boundary Accuracy: As Supplied Provider Reference: EAHL11668 First Input Date: 1st April 1975 Last Input Date: 29th March 1979 Specified Waste: Deposited Waste included Inert, Industrial, Commercial, Household and Type: Special Waste EA Waste Ref: 0 Regis Ref: Not Supplied WRC Ref: 3600/0105 BGS Ref: Not Supplied Other Ref: 10/454, TA/8/LLC, TA/8 | A11SW (W) | 284 | 2 | 529737 150511 |
| 118 | Historical Landfill Sites Licence Holder: Not Supplied Location: Nutfield, Surrey Name: Park Works Operator Location: Not Supplied Boundary Accuracy: As Supplied Provider Reference: EAHL32406 First Input Date: 31st December 1973 Last Input Date: Not Supplied Specified Waste: Not Supplied Type: Not Supplied EA Waste Ref: 0 Regis Ref: Not Supplied WRC Ref: Not Supplied BGS Ref: 908 Other Ref: Not Supplied | A10SE (W) | 387 | 2 | 529638 150610 |
| 119 | Licensed Waste Management Facilities (Landfill Boundaries) Name: Redhill Landfill (Swq) Epr/Bv2263iw Licence Number: 0 Location: Redhill Landfill Site, Cormongers Lane, Redhill, RH1 4ER Licence Holder: Biffa Waste Services Ltd Authority: Environment Agency - South East Region, Kent & South London Area Site Category: Waste Landfilling; >10 T/D with Capacity >25,000T Excluding Inert Waste Max Input Rate: Not Supplied Licence Status: Effective Issued: 11th February 2016 Positional Accuracy: Positioned by the supplier Boundary Accuracy: As Supplied | A10NE (W) | 220 | 2 | 529465 150672 |
| 120 | Licensed Waste Management Facilities (Landfill Boundaries) Name: Redhill Landfill (Neq) Epr/Bu8126iy Licence Number: 0 Location: Biffa Waste Services Limited, Redhill Landfill Site, Cormongers Lane, Nutfield, Redhill, Surrey, RH1 4ER Licence Holder: Biffa Waste Services Ltd Authority: Environment Agency - South East Region, Kent & South London Area Site Category: Waste Landfilling; >10 T/D with Capacity >25,000T Excluding Inert Waste Max Input Rate: Not Supplied Licence Status: Effective Issued: 27th October 2017 Positional Accuracy: Positioned by the supplier Boundary Accuracy: As Supplied | A10NE (W) | 232 | 2 | 529465 150666 |
| 121 | Licensed Waste Management Facilities (Locations) Licence Number: 83533 Location: North East Quadrant, Cormongers Lane, Nutfield, Redhill, Surrey, RH1 4ER Operator Name: Biffa Waste Services Ltd Operator Location: Not Supplied Authority: Environment Agency - South East Region, Kent & South London Area Site Category: Household, Commercial And Industrial Waste Landfills Licence Status: To PPC Issued: 3rd March 2004 Last Modified: Not Supplied Expires: Not Supplied Suspended: Not Supplied Revoked: Not Supplied Surrendered: Not Supplied IPPC Reference: BU8126IY Positional Accuracy: Located by supplier to within 10m | A14SE (NW) | 261 | 2 | 529593 151153 |

| Map ID | Details | Quadrant Reference (Compass Direction) | Estimated Distance From Site | Contact | NGR |
|--------|--|--|------------------------------|---------|---------------|
| 122 | Licensed Waste Management Facilities (Locations) Licence Number: 402355 Location: Mercers South Quarry, Off Bletchingley Road, Nutfield, Surrey, RH1 4HP Operator Name: J & J Franks Limited Operator Location: Not Supplied Authority: Environment Agency - South East Region, Kent & South London Area Site Category: Use of waste in a deposit for recovery op Licence Status: Issued Issued: 11th August 2015 Last Modified: Not Supplied Expires: Not Supplied Suspended: Not Supplied Revoked: Not Supplied Surrendered: Not Supplied IPPC Reference: Not Supplied Positional Accuracy: Located by supplier to within 10m | A16SE (NE) | 285 | 2 | 531021 151155 |
| 123 | Licensed Waste Management Facilities (Locations) Licence Number: 403172 Location: Off Nutfield Marsh Road, South Nutfield, Redhill, Surrey, RH1 4HP Operator Name: J & J Franks Limited Operator Location: Not Supplied Authority: Environment Agency - South East Region, Kent & South London Area Site Category: Use of waste in a deposit for recovery op Licence Status: Issued Issued: 8th November 2017 Last Modified: Not Supplied Expires: Not Supplied Suspended: Not Supplied Revoked: Not Supplied Surrendered: Not Supplied IPPC Reference: Not Supplied Positional Accuracy: Located by supplier to within 10m | A16NE (NE) | 363 | 2 | 530995 151428 |
| 124 | Licensed Waste Management Facilities (Locations) Licence Number: 83205 Location: Redhill Landfill N E Quadrant, Cormongers Lane, Nutfield, Redhill, Surrey, RH1 4ER Operator Name: Biffa Waste Services Ltd Operator Location: Not Supplied Authority: Environment Agency - Thames Region, South East Area Site Category: Co-disposal Landfill Sites Licence Status: To PPC Issued: 19th December 1989 Last Modified: 11th February 1998 Expires: Not Supplied Suspended: Not Supplied Revoked: Not Supplied Surrendered: Not Supplied IPPC Reference: BV2263IW Positional Accuracy: Located by supplier to within 100m | A10NW (W) | 720 | 2 | 529300 150700 |
| 125 | Licensed Waste Management Facilities (Locations) Licence Number: 104457 Location: Redhill Landfill Site, Cormongers Lane, Redhill, Surrey, RH1 4ER Operator Name: Biffa Waste Services Ltd Operator Location: Not Supplied Authority: Environment Agency - South East Region, Kent & South London Area Site Category: Treatment of waste to produce soil <75,000 tpy Licence Status: Modified Issued: 6th September 2012 Last Modified: 27th October 2017 Expires: Not Supplied Suspended: Not Supplied Revoked: Not Supplied Surrendered: Not Supplied IPPC Reference: Not Supplied Positional Accuracy: Located by supplier to within 10m | A10SW (W) | 938 | 2 | 529083 150616 |
| | Local Authority Landfill Coverage Name: Tandridge District Council - Has supplied landfill data | | 0 | 6 | 530040 150636 |
| | Local Authority Landfill Coverage Name: Surrey County Council - Has supplied landfill data | | 0 | 5 | 530040 150636 |
| | Local Authority Landfill Coverage Name: Reigate And Banstead Borough Council - Has no landfill data to supply | | 119 | 7 | 529559 150657 |

| Map ID | Details | Quadrant Reference (Compass Direction) | Estimated Distance From Site | Contact | NGR |
|--------|---|--|------------------------------|---------|---------------|
| 126 | Local Authority Recorded Landfill Sites Location: North Cockley Quarry, Nutfield Reference: TA/24/LLC Authority: Surrey County Council Last Reported Status: Not Supplied Types of Waste: Not Supplied Date of Closure: Not Supplied Positional Accuracy: Positioned by the supplier Boundary Quality: Good | A11NW (N) | 0 | 5 | 529987 150822 |
| 127 | Local Authority Recorded Landfill Sites Location: Beechfield Quarry, Nutfield Reference: TA/9/LLC Authority: Surrey County Council Last Reported Status: Not Supplied Types of Waste: Not Supplied Date of Closure: Not Supplied Positional Accuracy: Positioned by the supplier Boundary Quality: Good | A11NE (NE) | 0 | 5 | 530197 150710 |
| 128 | Local Authority Recorded Landfill Sites Location: Nutfield Priory, Nutfield Reference: TA/2/LLC Authority: Surrey County Council Last Reported Status: Not Supplied Types of Waste: Not Supplied Date of Closure: Not Supplied Positional Accuracy: Positioned by the supplier Boundary Quality: Good | A11SW (S) | 6 | 5 | 530037 150458 |
| 129 | Local Authority Recorded Landfill Sites Location: Not Supplied Reference: RB/14/LLO Authority: Surrey County Council Last Reported Status: Not Supplied Types of Waste: Not Supplied Date of Closure: Not Supplied Positional Accuracy: Positioned by the supplier Boundary Quality: Good | A10NE (W) | 224 | 5 | 529475 150690 |
| 130 | Local Authority Recorded Landfill Sites Location: Park Quarry, Nutfield Reference: TA/8/LLC Authority: Surrey County Council Last Reported Status: Not Supplied Types of Waste: Not Supplied Date of Closure: Not Supplied Positional Accuracy: Positioned by the supplier Boundary Quality: Good | A11SW (W) | 295 | 5 | 529724 150522 |
| 131 | Potentially Infilled Land (Non-Water) Bearing Ref: E Use: Unknown Filled Ground (Pit, quarry etc) Date of Mapping: 1977 | A12NW (E) | 0 | - | 530631 150746 |
| 132 | Potentially Infilled Land (Non-Water) Bearing Ref: E Use: Unknown Filled Ground (Pit, quarry etc) Date of Mapping: 1977 | A12SW (E) | 0 | - | 530393 150626 |
| 133 | Potentially Infilled Land (Non-Water) Bearing Ref: W Use: Unknown Filled Ground (Pit, quarry etc) Date of Mapping: 1988 | A11NW (W) | 34 | - | 529987 150642 |
| 134 | Potentially Infilled Land (Non-Water) Bearing Ref: SW Use: Unknown Filled Ground (Pit, quarry etc) Date of Mapping: 1988 | A11SW (SW) | 185 | - | 529848 150552 |
| 135 | Potentially Infilled Land (Non-Water) Bearing Ref: NW Use: Unknown Filled Ground (Pit, quarry etc) Date of Mapping: 1988 | A14NW (NW) | 580 | - | 529270 151499 |

| Map ID | Details | Quadrant Reference (Compass Direction) | Estimated Distance From Site | Contact | NGR |
|--------|---|--|------------------------------|---------|---------------|
| 136 | Potentially Infilled Land (Non-Water) Bearing Ref: SE Use: Unknown Filled Ground (Pit, quarry etc) Date of Mapping: 1977 | A8SE (SE) | 863 | - | 530782 149677 |
| 137 | Potentially Infilled Land (Non-Water) Bearing Ref: W Use: Unknown Filled Ground (Pit, quarry etc) Date of Mapping: 1988 | A10SW (W) | 947 | - | 529091 150458 |
| 138 | Potentially Infilled Land (Water) Use: Unknown Filled Ground (Pond, marsh, river, stream, dock etc) Date of Mapping: 1961 | A8SW (SE) | 616 | - | 530552 149876 |
| 139 | Registered Landfill Sites Licence Holder: Waste Management Ltd Licence Reference: TA/ 23 Site Location: North Cockley Quarry, Redhill, Surrey Licence Easting: Not Supplied Licence Northing: Not Supplied Operator Location: Rixton Old Hall, Manchester Road, Rixton, WARRINGTON, Cheshire, WA3 6EW Authority: Environment Agency - Thames Region, South East Area Site Category: Landfill Max Input Rate: Large (Equal to or greater than 75,000 and less than 250,000 tonnes per year) Waste Source: No known restriction on source of waste Restrictions: Status: Licence lapsed/cancelled/defunct/not applicable/surrenderedCancelled Dated: 29th July 1983 Preceded By: Not Given Licence: Superseded By: Not Given Licence: Positional Accuracy: Positioned by the supplier Boundary Accuracy: Good Authorised Waste: Asbestos Asbestos - Special To Be Bagged Brick/Concrete Com. + Ind. Waste Dewat'D Ind.Eff.Treat.Sludge Ex Basin3 Excavated Natural Materials \$ Household Waste Industrial Effluent Treatment Sludge Max.Waste Permitted By Licence(Stated) Prohibited Waste: Difficult Wastes N.O.S. | A11SW (W) | 0 | 2 | 529980 150636 |
| 140 | Registered Landfill Sites Licence Holder: Laporte Industries Ltd Licence Reference: TA/ 20 Site Location: Gore Meadow, Nutfield, Redhill, Surrey Licence Easting: 530100 Licence Northing: 150800 Operator Location: Awdry House, 11 Kingsway, WESTMINSTER, London, WC2 Authority: Environment Agency - Thames Region, South East Area Site Category: Landfill Max Input Rate: Medium (Equal to or greater than 25,000 and less than 75,000 tonnes per year) Waste Source: No known restriction on source of waste Restrictions: Status: Licence lapsed/cancelled/defunct/not applicable/surrenderedCancelled Dated: 21st June 1979 Preceded By: Not Given Licence: Superseded By: Not Given Licence: Positional Accuracy: Approximate location provided by supplier Boundary Accuracy: Not Applicable Authorised Waste: Industrial Effluent Treatment Sludge | A11NE (N) | 0 | 2 | 530066 150706 |

| Map ID | Details | Quadrant Reference (Compass Direction) | Estimated Distance From Site | Contact | NGR |
|--------|--|--|------------------------------|---------|------------------|
| 141 | <p>Registered Landfill Sites</p> <p>Licence Holder: Laporte Industries Ltd Licence Reference: TA/ 9 Site Location: Beechfield Quarry, Redhill, Surrey Licence Easting: 530500 Licence Northing: 151100 Operator Location: Awdry House, 11 Kingsway, WESTMINSTER, London, WC2 Authority: Environment Agency - Thames Region, South East Area Site Category: Landfill Max Input Rate: Very Large (Equal to or greater than 250,000 tonnes per year) Waste Source: No known restriction on source of waste Restrictions: Status: Licence lapsed/cancelled/defunct/not applicable/surrenderedCancelled Dated: 30th September 1977 Preceded By: Not Given Licence: Superseded By: Not Given Licence: Positional Accuracy: Manually positioned to the address or location Boundary Accuracy: Not Applicable Authorised Waste: Excavated Natural Materials \$ Hardcore And Rubble Industrial Effluent Treatment Sludge Metal Scrap Paper/Cardboard Waste Wood Waste/Timber Prohibited Waste: Cadmium Compounds Copper Compounds Lead Compounds Manganese Compounds Nickel Compounds Zinc Compounds</p> | A16SW (NE) | 0 | 2 | 530500 151100 |

| Map ID | Details | Quadrant Reference (Compass Direction) | Estimated Distance From Site | Contact | NGR |
|--------|--|--|------------------------------|---------|------------------|
| 142 | <p>Registered Landfill Sites</p> <p>Licence Holder: Biffa Waste Services Ltd Licence Reference: SCC/3641/124 (RB/ 15) Site Location: Patteson Court Main, off Cormongers Lane, Nutfield, REDHILL, Surrey, RH1 4ER Licence Easting: Not Supplied Licence Northing: Not Supplied Operator Location: Coronation Road, Cressex, HIGH WYCOMBE, Buckinghamshire, HP12 3TZ Authority: Environment Agency - Thames Region, South East Area Site Category: Landfill Max Input Rate: Very Large (Equal to or greater than 250,000 tonnes per year) Waste Source: No known restriction on source of waste Restrictions: Status: Operational as far as is known Dated: 19th December 1989 Preceded By: Not Given Licence: Superseded By: Not Given Licence: Positional Accuracy: Positioned by the supplier Boundary Accuracy: Moderate Authorised Waste Animal And Vegetable Matter Bonded & Fibrous Asbestos Waste Carbon, Ebonite, Diatom.Earth Carbonates Of Calcium & Magnesium Cellulose Wastes Civic Amenity Waste Coal, Coke Concrete,Stone,Clay,Brickwork Contaminated Soil Diff.Waste (As In Wmp.26) Comprising Dried Sewage Sludge Dry Solid Inert Soils & Overburden Fats,Proteins,Sugars,Starches Foodstuffs Gypsum Household Waste Hydroxides Of Iron Industrial Effluent Treatment Sludge Leather & Natural Fibres Mica, Abrasives Oxides Of Iron, Magnesium, Zinc, Aluminium, Titanium Paper/Cardboard Waste Plastics, Polymers & Resins Rubber Scrap Metals Shotblasting Residue, Slag, Boiler Scale Silica, Glass, Ceramics Soaps & Stearates Spec.Waste (Epa'90:S62/1996)Comprising Tree Loppings & Plant Material Weathered Tar Coated Stone Wood & Wood Products Clinical - As In Control.Waste Regs'92 Contaminated Mat'Ls Poisonous, Noxious, Polluting Wastes Pumpable Liquid Wastes Waste N.O.S. Industrial Effluent Treatment Sludge</p> <p>Prohibited Waste</p> <p>Environment Agency must give specific authorisation for this waste to be acceptedWaste requires prior approval</p> | A10NE (W) | 222 | 2 | 529475 150679 |

| Map ID | Details | Quadrant Reference (Compass Direction) | Estimated Distance From Site | Contact | NGR |
|--------|---|--|------------------------------|---------|------------------|
| 143 | Registered Landfill Sites Licence Holder: Surrey C.C. Licence Reference: TA/ 2 Site Location: Nutfield Priory Site, Redhill Road, Nutfield, Redhill, Surrey Licence Easting: 529800 Licence Northing: 150300 Operator Location: Highway House, West Ewell, EPSOM, Surrey, KT17 1TT Authority: Environment Agency - Thames Region, South East Area Site Category: Landfill Max Input Rate: Medium (Equal to or greater than 25,000 and less than 75,000 tonnes per year) Waste Source: No known restriction on source of waste Restrictions: Status: Licence lapsed/cancelled/defunct/not applicable/surrenderedCancelled Dated: 24th July 1978 Preceded By: Not Given Licence: Superseded By: Not Given Licence: Positional Accuracy: Manually positioned to the address or location Boundary Accuracy: Not Applicable Authorised Waste: Civic Amenity/Refuse Amenity Waste Excavated Natural Materials \$ Hardcore And Rubble Household + Commercial Waste | A7NW (SW) | 297 | 2 | 529800 150300 |
| 143 | Registered Landfill Sites Licence Holder: Surrey C.C. Licence Reference: TA/ 2 Site Location: Nutfield Priory, Nutfield, Redhill, Surrey Licence Easting: 529800 Licence Northing: 150300 Operator Location: As Site Address Authority: Environment Agency - Thames Region, South East Area Site Category: Landfill Max Input Rate: Undefined Waste Source: No known restriction on source of waste Restrictions: Status: Licence lapsed/cancelled/defunct/not applicable/surrenderedCancelled Dated: Not Supplied Preceded By: Not Given Licence: Superseded By: Not Given Licence: Positional Accuracy: Manually positioned to the address or location Boundary Accuracy: Not Applicable Authorised Waste: Household Waste | A7NW (SW) | 297 | 2 | 529800 150300 |
| 144 | Registered Landfill Sites Licence Holder: G.L.C. Licence Reference: TA/ 8 Site Location: Park Quarry, Nutfield, Redhill, Surrey Licence Easting: 529600 Licence Northing: 150600 Operator Location: As Site Address Authority: Environment Agency - Thames Region, South East Area Site Category: Landfill Max Input Rate: Undefined Waste Source: No known restriction on source of waste Restrictions: Status: Licence lapsed/cancelled/defunct/not applicable/surrenderedCancelled Dated: Not Supplied Preceded By: Not Given Licence: Superseded By: Not Given Licence: Positional Accuracy: Manually positioned to the address or location Boundary Accuracy: Not Applicable Authorised Waste: House, Com + Ind.Waste | A10SE (W) | 425 | 2 | 529600 150600 |

| Map ID | Details | Quadrant Reference (Compass Direction) | Estimated Distance From Site | Contact | NGR |
|--------|---|--|------------------------------|---------|------------------|
| | BGS 1:625,000 Solid Geology Description: Lower Greensand Group | A11SW (NE) | 0 | 1 | 530040 150636 |
| | BGS Estimated Soil Chemistry Source: British Geological Survey, National Geoscience Information Service Soil Sample Type: Sediment Arsenic Concentration: 15 - 25 mg/kg Cadmium Concentration: <1.8 mg/kg Chromium Concentration: 60 - 90 mg/kg Lead Concentration: <100 mg/kg Nickel Concentration: 15 - 30 mg/kg | A11SW (NE) | 0 | 1 | 530040 150636 |
| | BGS Estimated Soil Chemistry Source: British Geological Survey, National Geoscience Information Service Soil Sample Type: Sediment Arsenic Concentration: 25 - 35 mg/kg Cadmium Concentration: <1.8 mg/kg Chromium Concentration: 60 - 90 mg/kg Lead Concentration: <100 mg/kg Nickel Concentration: 15 - 30 mg/kg | A15NW (N) | 0 | 1 | 529932 151363 |
| | BGS Estimated Soil Chemistry Source: British Geological Survey, National Geoscience Information Service Soil Sample Type: Sediment Arsenic Concentration: 25 - 35 mg/kg Cadmium Concentration: <1.8 mg/kg Chromium Concentration: 60 - 90 mg/kg Lead Concentration: 100 - 200 mg/kg Nickel Concentration: 15 - 30 mg/kg | A14NE (NW) | 371 | 1 | 529500 151500 |
| | BGS Estimated Soil Chemistry Source: British Geological Survey, National Geoscience Information Service Soil Sample Type: Sediment Arsenic Concentration: 15 - 25 mg/kg Cadmium Concentration: <1.8 mg/kg Chromium Concentration: 60 - 90 mg/kg Lead Concentration: <100 mg/kg Nickel Concentration: 15 - 30 mg/kg | A13SE (NW) | 828 | 1 | 529030 151084 |
| | BGS Estimated Soil Chemistry Source: British Geological Survey, National Geoscience Information Service Soil Sample Type: Sediment Arsenic Concentration: 15 - 25 mg/kg Cadmium Concentration: <1.8 mg/kg Chromium Concentration: 60 - 90 mg/kg Lead Concentration: 100 - 200 mg/kg Nickel Concentration: 15 - 30 mg/kg | A13SE (W) | 861 | 1 | 529000 151058 |
| | BGS Estimated Soil Chemistry Source: British Geological Survey, National Geoscience Information Service Soil Sample Type: Sediment Arsenic Concentration: 25 - 35 mg/kg Cadmium Concentration: <1.8 mg/kg Chromium Concentration: 60 - 90 mg/kg Lead Concentration: 100 - 200 mg/kg Nickel Concentration: 15 - 30 mg/kg | A13SE (W) | 861 | 1 | 529000 151000 |

| Map ID | Details | Quadrant Reference (Compass Direction) | Estimated Distance From Site | Contact | NGR |
|--------|---|--|------------------------------|---------|---------------|
| | BGS Estimated Soil Chemistry Source: British Geological Survey, National Geoscience Information Service Soil Sample Type: Sediment Arsenic: 25 - 35 mg/kg Concentration: Cadmium: <1.8 mg/kg Concentration: Chromium: 60 - 90 mg/kg Concentration: Lead Concentration: <100 mg/kg Nickel: 15 - 30 mg/kg Concentration: | A13SE (W) | 964 | 1 | 528906 151000 |
| 145 | BGS Recorded Mineral Sites Site Name: Park Works Location: Nutfield, Redhill, Surrey Source: British Geological Survey, National Geoscience Information Service Reference: 165059 Type: Opencast Status: Ceased Operator: Unknown Operator Operator Location: Not Supplied Periodic Type: Cretaceous Geology: Sandgate Formation Commodity: Fuller's Earth Positional Accuracy: Located by supplier to within 10m | A12NW (E) | 0 | 1 | 530424 150661 |
| 146 | BGS Recorded Mineral Sites Site Name: Park Works Location: Nutfield, Redhill, Surrey Source: British Geological Survey, National Geoscience Information Service Reference: 165064 Type: Opencast Status: Ceased Operator: Unknown Operator Operator Location: Not Supplied Periodic Type: Cretaceous Geology: Sandgate Formation Commodity: Fuller's Earth Positional Accuracy: Located by supplier to within 10m | A11NE (NE) | 0 | 1 | 530162 150803 |
| 147 | BGS Recorded Mineral Sites Site Name: Nutfield Works Location: Nutfield, Redhill, Surrey Source: British Geological Survey, National Geoscience Information Service Reference: 165065 Type: Opencast Status: Ceased Operator: Unknown Operator Operator Location: Not Supplied Periodic Type: Cretaceous Geology: Sandgate Formation Commodity: Fuller's Earth Positional Accuracy: Located by supplier to within 10m | A12NE (E) | 0 | 1 | 530825 150723 |
| 148 | BGS Recorded Mineral Sites Site Name: Nutfield Works Location: Nutfield, Redhill, Surrey Source: British Geological Survey, National Geoscience Information Service Reference: 165071 Type: Opencast Status: Ceased Operator: Unknown Operator Operator Location: Not Supplied Periodic Type: Cretaceous Geology: Folkestone Formation Commodity: Fuller's Earth Positional Accuracy: Located by supplier to within 10m | A12NW (E) | 0 | 1 | 530668 150707 |
| 149 | BGS Recorded Mineral Sites Site Name: Nutfield Works Location: Nutfield, Redhill, Surrey Source: British Geological Survey, National Geoscience Information Service Reference: 165072 Type: Opencast Status: Ceased Operator: Unknown Operator Operator Location: Not Supplied Periodic Type: Cretaceous Geology: Sandgate Formation Commodity: Fuller's Earth Positional Accuracy: Located by supplier to within 10m | A12NW (E) | 0 | 1 | 530715 150838 |

| Map ID | Details | Quadrant Reference (Compass Direction) | Estimated Distance From Site | Contact | NGR |
|--------|---|--|------------------------------|---------|---------------|
| 150 | BGS Recorded Mineral Sites Site Name: Park Fuller'S Earth Works Location: Nutfield, Redhill, Surrey Source: British Geological Survey, National Geoscience Information Service Reference: 19850 Type: Opencast Status: Ceased Operator: Individual'S Name Withheld Operator Location: Not Supplied Periodic Type: Cretaceous Geology: Sandgate Formation Commodity: Fuller's Earth Positional Accuracy: Located by supplier to within 10m | A16SW (NE) | 0 | 1 | 530580 151050 |
| 151 | BGS Recorded Mineral Sites Site Name: Park Works Marl Pit Location: Nutfield, Redhill, Surrey Source: British Geological Survey, National Geoscience Information Service Reference: 165073 Type: Opencast Status: Ceased Operator: Unknown Operator Operator Location: Not Supplied Periodic Type: Cretaceous Geology: Sandgate Formation Commodity: Common Clay and Shale Positional Accuracy: Located by supplier to within 10m | A11NE (N) | 62 | 1 | 530063 150884 |
| 152 | BGS Recorded Mineral Sites Site Name: Beechfield Location: Redhill, Surrey Source: British Geological Survey, National Geoscience Information Service Reference: 7109 Type: Opencast Status: Ceased Operator: Hepworth Minerals And Chemicals Ltd. Operator Location: Not Supplied Periodic Type: Cretaceous Geology: Folkestone Formation Commodity: Silica Sand Positional Accuracy: Located by supplier to within 10m | A11NW (W) | 121 | 1 | 529900 150690 |
| 153 | BGS Recorded Mineral Sites Site Name: Nutfield Priory Estate Location: Nutfield, Redhill, Surrey Source: British Geological Survey, National Geoscience Information Service Reference: 19849 Type: Opencast Status: Ceased Operator: Fuller'S Earth Union Operator Location: Not Supplied Periodic Type: Cretaceous Geology: Sandgate Formation Commodity: Fuller's Earth Positional Accuracy: Located by supplier to within 10m | A7NW (S) | 190 | 1 | 530000 150280 |
| 154 | BGS Recorded Mineral Sites Site Name: Nutfield Sand Quarry Location: Redhill, Surrey Source: British Geological Survey, National Geoscience Information Service Reference: 4328 Type: Opencast Status: Ceased Operator: Individual'S Name Withheld Operator Location: Not Supplied Periodic Type: Cretaceous Geology: Folkestone Formation Commodity: Sand and Gravel Positional Accuracy: Located by supplier to within 10m | A16NE (NE) | 208 | 1 | 530770 151435 |
| 155 | BGS Recorded Mineral Sites Site Name: Cockley Works Location: Nutfield, Redhill, Surrey Source: British Geological Survey, National Geoscience Information Service Reference: 165067 Type: Opencast Status: Ceased Operator: Individual'S Name Withheld Operator Location: Not Supplied Periodic Type: Cretaceous Geology: Sandgate Formation Commodity: Fuller's Earth Positional Accuracy: Located by supplier to within 10m | A11SW (SW) | 267 | 1 | 529775 150488 |

| Map ID | Details | Quadrant Reference (Compass Direction) | Estimated Distance From Site | Contact | NGR |
|--------|--|--|------------------------------|---------|------------------|
| 156 | BGS Recorded Mineral Sites Site Name: Beechfield Fullers Earth Location: Nutfield, Redhill, Surrey Source: British Geological Survey, National Geoscience Information Service Reference: 19851 Type: Opencast Status: Ceased Operator: Individual'S Name Withheld Operator Location: Not Supplied Periodic Type: Cretaceous Geology: Sandgate Formation Commodity: Fuller's Earth Positional Accuracy: Located by supplier to within 10m | A11SW (W) | 283 | 1 | 529740 150630 |
| 157 | BGS Recorded Mineral Sites Site Name: Glebe Fullers Earth Works Location: Redhill, Surrey Source: British Geological Survey, National Geoscience Information Service Reference: 4304 Type: Opencast Status: Ceased Operator: Individual'S Name Withheld Operator Location: Not Supplied Periodic Type: Cretaceous Geology: Sandgate Formation Commodity: Fuller's Earth Positional Accuracy: Located by supplier to within 100m | A16NE (NE) | 410 | 1 | 531000 151500 |
| 158 | BGS Recorded Mineral Sites Site Name: Patterson Court Fullers Earth Works Location: Redhill, Surrey Source: British Geological Survey, National Geoscience Information Service Reference: 4306 Type: Opencast Status: Ceased Operator: Individual'S Name Withheld Operator Location: Not Supplied Periodic Type: Cretaceous Geology: Sandgate Formation Commodity: Fuller's Earth Positional Accuracy: Located by supplier to within 10m | A10NW (W) | 692 | 1 | 529240 150865 |
| 159 | BGS Recorded Mineral Sites Site Name: South Nutfield Gravel Pit Location: South Nutfield, Redhill, Surrey Source: British Geological Survey, National Geoscience Information Service Reference: 165736 Type: Opencast Status: Ceased Operator: Unknown Operator Operator Location: Not Supplied Periodic Type: Cretaceous Geology: Hythe Formation Commodity: Sand and Gravel Positional Accuracy: Located by supplier to within 10m | A8SE (SE) | 854 | 1 | 530789 149687 |
| | BGS Measured Urban Soil Chemistry No data available | | | | |
| | BGS Urban Soil Chemistry Averages No data available | | | | |
| | Coal Mining Affected Areas In an area that might not be affected by coal mining | | | | |
| | Mining Instability Mining Evidence: Inconclusive Rock Mining Source: Ove Arup & Partners Boundary Quality: As Supplied | A11SW (S) | 0 | - | 530040 150500 |
| | Man-Made Mining Cavities Easting: 531000 Northing: 150500 Distance: 203 Quadrant Reference: A12 Quadrant Reference: SE Bearing Ref: E Cavity Type: 3x Adit Entry Fuller's Earth Mines Commodity: Fuller's Earth Solid Geology Detail: Sandgate Formation, Hythe Sand Formation, Atherfield Clay, Weald Clay Superficial Geology: No Details Detail: | A12SE (E) | 203 | 8 | 531000 150500 |

| Map ID | Details | Quadrant Reference (Compass Direction) | Estimated Distance From Site | Contact | NGR |
|--------|--|--|------------------------------|---------|---------------|
| | Man-Made Mining Cavities Easting: 529800 Northing: 150500 Distance: 241 Quadrant Reference: A11 Quadrant Reference: SW Bearing Ref: SW Cavity Type: Pillar and Stall Fuller's Earth Workings Commodity: Fuller's Earth Solid Geology Detail: Sandgate Formation, Hythe Sand Formation, Atherfield Clay, Weald Clay Superficial Geology No Details Detail: | A11SW (SW) | 241 | 8 | 529800 150500 |
| | Man-Made Mining Cavities Easting: 530300 Northing: 150200 Distance: 257 Quadrant Reference: A7 Quadrant Reference: NE Bearing Ref: SE Cavity Type: Shaft-Exact Details/Purpose Unknown Commodity: Unknown Solid Geology Detail: Sandgate Formation, Hythe Sand Formation, Atherfield Clay, Weald Clay Superficial Geology No Details Detail: | A7NE (SE) | 257 | 8 | 530300 150200 |
| | Man-Made Mining Cavities Easting: 529600 Northing: 150400 Distance: 452 Quadrant Reference: A10 Quadrant Reference: SE Bearing Ref: SW Cavity Type: Adit Entry Fuller's Earth Mine Commodity: Fuller's Earth Solid Geology Detail: Sandgate Formation, Hythe Sand Formation, Atherfield Clay, Weald Clay Superficial Geology No Details Detail: | A10SE (SW) | 452 | 8 | 529600 150400 |
| | Man-Made Mining Cavities Easting: 529500 Northing: 150600 Distance: 525 Quadrant Reference: A10 Quadrant Reference: SE Bearing Ref: W Cavity Type: Historical Fuller's Earth Works-Possible Fuller's Earth Mining Commodity: Fuller's Earth Solid Geology Detail: Folkestone Formation, Sandgate Formation, Hythe Formation, Atherfield Clays, Weald Clay Superficial Geology No Details Detail: | A10SE (W) | 525 | 8 | 529500 150600 |
| | Man-Made Mining Cavities Easting: 529400 Northing: 150400 Distance: 650 Quadrant Reference: A10 Quadrant Reference: SE Bearing Ref: W Cavity Type: Multiple Adit Entry Fullers Earth Mines (Destroyed) Commodity: Fuller's Earth Solid Geology Detail: Sandgate Formation, Hythe Sand Formation, Atherfield Clay, Weald Clay Superficial Geology No Details Detail: | A10SE (W) | 650 | 8 | 529400 150400 |
| | Non Coal Mining Areas of Great Britain Risk: Rare Source: British Geological Survey, National Geoscience Information Service | A11SW (NE) | 0 | 1 | 530040 150636 |
| | Non Coal Mining Areas of Great Britain Risk: Rare Source: British Geological Survey, National Geoscience Information Service | A11SW (W) | 0 | 1 | 530000 150636 |
| | Potential for Collapsible Ground Stability Hazards Hazard Potential: Very Low Source: British Geological Survey, National Geoscience Information Service | A11SW (W) | 0 | 1 | 530000 150636 |
| | Potential for Collapsible Ground Stability Hazards Hazard Potential: Low Source: British Geological Survey, National Geoscience Information Service | A15NW (N) | 0 | 1 | 529932 151363 |

| Map ID | Details | Quadrant Reference (Compass Direction) | Estimated Distance From Site | Contact | NGR |
|--------|---|--|------------------------------|---------|---------------|
| | Potential for Collapsible Ground Stability Hazards Hazard Potential: Low Source: British Geological Survey, National Geoscience Information Service | A15NW (N) | 0 | 1 | 530000 151374 |
| | Potential for Collapsible Ground Stability Hazards Hazard Potential: Very Low Source: British Geological Survey, National Geoscience Information Service | A11SW (NE) | 0 | 1 | 530040 150636 |
| | Potential for Collapsible Ground Stability Hazards Hazard Potential: No Hazard Source: British Geological Survey, National Geoscience Information Service | A15NW (NW) | 108 | 1 | 529717 151362 |
| | Potential for Collapsible Ground Stability Hazards Hazard Potential: No Hazard Source: British Geological Survey, National Geoscience Information Service | A15NW (N) | 111 | 1 | 530000 151602 |
| | Potential for Collapsible Ground Stability Hazards Hazard Potential: Low Source: British Geological Survey, National Geoscience Information Service | A14SE (NW) | 166 | 1 | 529575 151286 |
| | Potential for Collapsible Ground Stability Hazards Hazard Potential: Low Source: British Geological Survey, National Geoscience Information Service | A15NW (N) | 170 | 1 | 530000 151633 |
| | Potential for Collapsible Ground Stability Hazards Hazard Potential: Low Source: British Geological Survey, National Geoscience Information Service | A14NE (N) | 227 | 1 | 529674 151534 |
| | Potential for Compressible Ground Stability Hazards Hazard Potential: No Hazard Source: British Geological Survey, National Geoscience Information Service | A11SW (W) | 0 | 1 | 530000 150636 |
| | Potential for Compressible Ground Stability Hazards Hazard Potential: No Hazard Source: British Geological Survey, National Geoscience Information Service | A11SW (NE) | 0 | 1 | 530040 150636 |
| | Potential for Compressible Ground Stability Hazards Hazard Potential: Moderate Source: British Geological Survey, National Geoscience Information Service | A15NW (NW) | 108 | 1 | 529717 151362 |
| | Potential for Compressible Ground Stability Hazards Hazard Potential: Moderate Source: British Geological Survey, National Geoscience Information Service | A15NW (N) | 111 | 1 | 530000 151602 |
| | Potential for Compressible Ground Stability Hazards Hazard Potential: No Hazard Source: British Geological Survey, National Geoscience Information Service | A14NE (N) | 227 | 1 | 529674 151534 |
| | Potential for Ground Dissolution Stability Hazards Hazard Potential: No Hazard Source: British Geological Survey, National Geoscience Information Service | A11SW (W) | 0 | 1 | 530000 150636 |
| | Potential for Ground Dissolution Stability Hazards Hazard Potential: No Hazard Source: British Geological Survey, National Geoscience Information Service | A11SW (NE) | 0 | 1 | 530040 150636 |
| | Potential for Landslide Ground Stability Hazards Hazard Potential: Very Low Source: British Geological Survey, National Geoscience Information Service | A11SW (W) | 0 | 1 | 530000 150636 |
| | Potential for Landslide Ground Stability Hazards Hazard Potential: Very Low Source: British Geological Survey, National Geoscience Information Service | A11SW (NE) | 0 | 1 | 530040 150636 |
| | Potential for Running Sand Ground Stability Hazards Hazard Potential: Low Source: British Geological Survey, National Geoscience Information Service | A11SW (W) | 0 | 1 | 530000 150636 |
| | Potential for Running Sand Ground Stability Hazards Hazard Potential: Low Source: British Geological Survey, National Geoscience Information Service | A11SW (NE) | 0 | 1 | 530040 150636 |
| | Potential for Running Sand Ground Stability Hazards Hazard Potential: No Hazard Source: British Geological Survey, National Geoscience Information Service | A15NW (N) | 0 | 1 | 529932 151363 |
| | Potential for Running Sand Ground Stability Hazards Hazard Potential: No Hazard Source: British Geological Survey, National Geoscience Information Service | A15NW (N) | 0 | 1 | 530000 151374 |
| | Potential for Running Sand Ground Stability Hazards Hazard Potential: No Hazard Source: British Geological Survey, National Geoscience Information Service | A14SE (NW) | 166 | 1 | 529575 151286 |

| Map ID | Details | Quadrant Reference (Compass Direction) | Estimated Distance From Site | Contact | NGR |
|--------|--|--|------------------------------|---------|---------------|
| | Potential for Running Sand Ground Stability Hazards Hazard Potential: No Hazard Source: British Geological Survey, National Geoscience Information Service | A15NW (N) | 170 | 1 | 530000 151633 |
| | Potential for Running Sand Ground Stability Hazards Hazard Potential: No Hazard Source: British Geological Survey, National Geoscience Information Service | A14NE (N) | 227 | 1 | 529674 151534 |
| | Potential for Shrinking or Swelling Clay Ground Stability Hazards Hazard Potential: Low Source: British Geological Survey, National Geoscience Information Service | A15NW (N) | 0 | 1 | 529932 151363 |
| | Potential for Shrinking or Swelling Clay Ground Stability Hazards Hazard Potential: Low Source: British Geological Survey, National Geoscience Information Service | A15NW (N) | 0 | 1 | 530000 151374 |
| | Potential for Shrinking or Swelling Clay Ground Stability Hazards Hazard Potential: No Hazard Source: British Geological Survey, National Geoscience Information Service | A11SW (W) | 0 | 1 | 530000 150636 |
| | Potential for Shrinking or Swelling Clay Ground Stability Hazards Hazard Potential: No Hazard Source: British Geological Survey, National Geoscience Information Service | A11SW (NE) | 0 | 1 | 530040 150636 |
| | Potential for Shrinking or Swelling Clay Ground Stability Hazards Hazard Potential: Very Low Source: British Geological Survey, National Geoscience Information Service | A15NW (NW) | 108 | 1 | 529717 151362 |
| | Potential for Shrinking or Swelling Clay Ground Stability Hazards Hazard Potential: Very Low Source: British Geological Survey, National Geoscience Information Service | A15NW (N) | 111 | 1 | 530000 151602 |
| | Potential for Shrinking or Swelling Clay Ground Stability Hazards Hazard Potential: Low Source: British Geological Survey, National Geoscience Information Service | A14SE (NW) | 166 | 1 | 529575 151286 |
| | Potential for Shrinking or Swelling Clay Ground Stability Hazards Hazard Potential: Low Source: British Geological Survey, National Geoscience Information Service | A15NW (N) | 170 | 1 | 530000 151633 |
| | Potential for Shrinking or Swelling Clay Ground Stability Hazards Hazard Potential: Low Source: British Geological Survey, National Geoscience Information Service | A14NE (N) | 227 | 1 | 529674 151534 |
| | Radon Potential - Radon Affected Areas Affected Area: The property is in an Intermediate probability radon area (1 to 3% of homes are estimated to be at or above the Action Level). Source: British Geological Survey, National Geoscience Information Service | A11SW (W) | 0 | 1 | 530002 150636 |
| | Radon Potential - Radon Affected Areas Affected Area: The property is in an Intermediate probability radon area (1 to 3% of homes are estimated to be at or above the Action Level). Source: British Geological Survey, National Geoscience Information Service | A11SW (NE) | 0 | 1 | 530040 150636 |
| | Radon Potential - Radon Protection Measures Protection Measure: No radon protective measures are necessary in the construction of new dwellings or extensions Source: British Geological Survey, National Geoscience Information Service | A11SW (W) | 0 | 1 | 530002 150636 |
| | Radon Potential - Radon Protection Measures Protection Measure: No radon protective measures are necessary in the construction of new dwellings or extensions Source: British Geological Survey, National Geoscience Information Service | A11SW (NE) | 0 | 1 | 530040 150636 |

| Map ID | Details | Quadrant Reference (Compass Direction) | Estimated Distance From Site | Contact | NGR |
|--------|--|--|------------------------------|---------|---------------|
| 160 | Contemporary Trade Directory Entries Name: Silverback Business Services Location: 7, Peytons Cottages, Nutfield Marsh Road, Nutfield, Redhill, RH1 4JB Classification: Air Conditioning & Refrigeration Contractors Status: Inactive Positional Accuracy: Automatically positioned to the address | A16SE (NE) | 52 | - | 530726 151269 |
| 161 | Contemporary Trade Directory Entries Name: Custom Body Location: 1, Delve Yard, Church Hill, Nutfield, Redhill, RH1 4JA Classification: Car Body Repairs Status: Inactive Positional Accuracy: Automatically positioned to the address | A12NE (E) | 68 | - | 530990 150682 |
| 161 | Contemporary Trade Directory Entries Name: Prior Location: Delve Yard, Church Hill, Nutfield, Redhill, RH1 4JA Classification: Engineers - General Status: Inactive Positional Accuracy: Automatically positioned to the address | A12NE (E) | 68 | - | 530990 150682 |
| 161 | Contemporary Trade Directory Entries Name: Nutfield Car & Commercials Ltd Location: 2, Delve Yard, Church Hill, Nutfield, Redhill, RH1 4JA Classification: Mot Testing Centres Status: Inactive Positional Accuracy: Automatically positioned to the address | A12NE (E) | 87 | - | 531009 150677 |
| 162 | Contemporary Trade Directory Entries Name: Fitted Furniture Co Location: 3, Marsh Cottages, Nutfield Marsh Road, Nutfield, Redhill, RH1 4ES Classification: Homefurnishings - Manufacturers Status: Active Positional Accuracy: Automatically positioned to the address | A15NW (N) | 70 | - | 530019 151474 |
| 163 | Contemporary Trade Directory Entries Name: Transtec Location: 1, High Street, Nutfield, Redhill, Surrey, RH1 4HH Classification: Garage Services Status: Inactive Positional Accuracy: Automatically positioned to the address | A12SE (E) | 90 | - | 530963 150608 |
| 164 | Contemporary Trade Directory Entries Name: Red Hill Recovery Location: Brockenhurst Service Station, High Street, Nutfield, Redhill, Surrey, RH1 4HH Classification: Garage Services Status: Inactive Positional Accuracy: Manually positioned to the address or location | A12SE (E) | 93 | - | 530804 150534 |
| 165 | Contemporary Trade Directory Entries Name: Buko Location: 64, High Street, Nutfield, Redhill, RH1 4HE Classification: Catering Equipment Status: Inactive Positional Accuracy: Automatically positioned to the address | A12SW (E) | 99 | - | 530481 150502 |
| 166 | Contemporary Trade Directory Entries Name: Biffa Waste Services Location: Pattenon Court Landfill, Cormongers Lane, Nutfield, Redhill, RH1 4ER Classification: Waste Disposal Services Status: Active Positional Accuracy: Automatically positioned in the proximity of the address | A14SE (NW) | 185 | - | 529664 151236 |
| 167 | Contemporary Trade Directory Entries Name: Monty'S Bakehouse Location: Priory Farm, Sandy Lane, South Nutfield, Redhill, RH1 4EJ Classification: Food Products - Manufacturers Status: Active Positional Accuracy: Automatically positioned to the address | A7NE (S) | 480 | - | 530182 149981 |
| 167 | Contemporary Trade Directory Entries Name: Quad Nation Location: Sandy La, South Nutfield, Redhill, Surrey, RH1 4EJ Classification: Quad Bikes Status: Inactive Positional Accuracy: Manually positioned within the geographical locality | A7NE (S) | 480 | - | 530182 149981 |
| 168 | Contemporary Trade Directory Entries Name: Focus Optical Laboratories Ltd Location: 2, Priory Farm Cottages, Sandy Lane, South Nutfield, REDHILL, RH1 4EJ Classification: Optical Goods - Manufacturers Status: Active Positional Accuracy: Automatically positioned to the address | A7SE (S) | 503 | - | 530229 149956 |

| Map ID | Details | Quadrant Reference (Compass Direction) | Estimated Distance From Site | Contact | NGR |
|--------|--|--|------------------------------|---------|---------------|
| 169 | Contemporary Trade Directory Entries Name: Merry Maids Location: Unit 6, Dickinson House 7a, Mid Street, South Nutfield, Redhill, RH1 4JU Classification: Cleaning Services - Domestic Status: Inactive Positional Accuracy: Automatically positioned to the address | A8SW (SE) | 624 | - | 530683 149906 |
| 169 | Contemporary Trade Directory Entries Name: Merry Maids Location: Unit 6, Dickinson House 7a, Mid Street, South Nutfield, Redhill, RH1 4JU Classification: Cleaning Services - Domestic Status: Inactive Positional Accuracy: Automatically positioned to the address | A8SW (SE) | 624 | - | 530683 149906 |
| 169 | Contemporary Trade Directory Entries Name: Replica Origination Ltd Location: Little Cormongers Farm, 3, Mid Street, South Nutfield, Redhill, RH1 4JU Classification: Printers Status: Inactive Positional Accuracy: Automatically positioned to the address | A8SW (SE) | 638 | - | 530666 149891 |
| 170 | Fuel Station Entries Name: Marriott Of Nutfield Location: Bletchingley Road , Nutfield , Redhill, Surrey, RH1 4HW Brand: Unbranded Premises Type: Not Applicable Status: Obsolete Positional Accuracy: Manually positioned to the address or location | A12NE (E) | 92 | - | 531007 150651 |
| 171 | Points of Interest - Commercial Services Name: Custom Body Location: 1 Delve Yard, Church Hill, Nutfield, Redhill, RH1 4JA Category: Repair and Servicing Class Code: Vehicle Repair, Testing and Servicing Positional Accuracy: Positioned to address or location | A12NE (E) | 68 | 9 | 530990 150682 |
| 171 | Points of Interest - Commercial Services Name: Nutfield Car & Commercials Ltd Location: Delve Yard, Church Hill, Nutfield, Redhill, RH1 4JA Category: Repair and Servicing Class Code: Vehicle Repair, Testing and Servicing Positional Accuracy: Positioned to address or location | A12NE (E) | 68 | 9 | 530990 150682 |
| 171 | Points of Interest - Commercial Services Name: Marriott of Nutfield Location: Nutfield Service Station, High Street, Nutfield, Redhill, RH1 4HH Category: Repair and Servicing Class Code: Vehicle Repair, Testing and Servicing Positional Accuracy: Positioned to address or location | A12NE (E) | 87 | 9 | 531005 150658 |
| 171 | Points of Interest - Commercial Services Name: Nutfield Car & Commercials Ltd Location: 2 Delve Yard, Church Hill, Nutfield, Redhill, RH1 4JA Category: Repair and Servicing Class Code: Vehicle Repair, Testing and Servicing Positional Accuracy: Positioned to address or location | A12NE (E) | 87 | 9 | 531009 150677 |
| 172 | Points of Interest - Manufacturing and Production Name: Tank Location: RH1 Category: Industrial Features Class Code: Tanks (Generic) Positional Accuracy: Positioned to an adjacent address or location | A7NE (SE) | 278 | 9 | 530239 150181 |
| 173 | Points of Interest - Manufacturing and Production Name: Redhill 2 - Landfill Gas (DECC) Location: Cormongers Lane, Nutfield, Nr Redhill, RH1 Category: Industrial Features Class Code: Energy Production Positional Accuracy: Positioned to address or location | A10NE (NW) | 375 | 9 | 529598 150912 |
| 174 | Points of Interest - Manufacturing and Production Name: Patteson Court Landfill Site - Landfill Gas (DECC) Location: Patteson Court Landfill Site, Cormongers Lane, RH1 Category: Industrial Features Class Code: Energy Production Positional Accuracy: Positioned to address or location | A14SW (NW) | 583 | 9 | 529300 151000 |
| 175 | Points of Interest - Public Infrastructure Name: Nutfield Cemetery Location: Not Supplied Category: Infrastructure and Facilities Class Code: Cemeteries and Crematoria Positional Accuracy: Positioned to an adjacent address or location | A11SW (SW) | 131 | 9 | 529912 150491 |

| Map ID | Details | Quadrant Reference (Compass Direction) | Estimated Distance From Site | Contact | NGR |
|--------|--|--|------------------------------|---------|---------------|
| 175 | Points of Interest - Public Infrastructure Name: Nutfield Cemetery Location: RH1 Category: Infrastructure and Facilities Class Code: Cemeteries and Crematoria Positional Accuracy: Positioned to an adjacent address or location | A11SW (SW) | 132 | 9 | 529911 150490 |
| 176 | Points of Interest - Public Infrastructure Name: Biffa Waste Services Ltd Location: Pattenon Court Landfill, Cormongers Lane, Nutfield, Redhill, RH1 4ER Category: Infrastructure and Facilities Class Code: Waste Storage, Processing and Disposal Positional Accuracy: Positioned to address or location | A14SE (NW) | 261 | 9 | 529593 151153 |
| 177 | Points of Interest - Public Infrastructure Name: Sewage Pumping Station Location: RH1 Category: Infrastructure and Facilities Class Code: Waste Storage, Processing and Disposal Positional Accuracy: Positioned to an adjacent address or location | A13NE (NW) | 948 | 9 | 528915 151555 |

| Map ID | Details | Quadrant Reference (Compass Direction) | Estimated Distance From Site | Contact | NGR |
|--------|--|--|------------------------------|---------|------------------|
| 178 | Ancient Woodland Name: Not Supplied Reference: 1493820 Area(m²): 14829.37 Type: Ancient and Semi-Natural Woodland | A12SW (SE) | 195 | 10 | 530527 150349 |
| 179 | Ancient Woodland Name: Not Supplied Reference: 1493457 Area(m²): 18012.97 Type: Ancient and Semi-Natural Woodland | A7NE (S) | 202 | 10 | 530176 150252 |
| 180 | Ancient Woodland Name: Not Supplied Reference: 1493455 Area(m²): 7448.04 Type: Plantation on Ancient Woodland | A11SW (SW) | 259 | 10 | 529798 150376 |
| 181 | Ancient Woodland Name: Not Supplied Reference: 1494329 Area(m²): 4204.39 Type: Ancient and Semi-Natural Woodland | A8NE (SE) | 296 | 10 | 530853 150287 |
| 182 | Ancient Woodland Name: Not Supplied Reference: 1493456 Area(m²): 2973.11 Type: Plantation on Ancient Woodland | A7NW (SW) | 329 | 10 | 529793 150255 |
| 183 | Ancient Woodland Name: Not Supplied Reference: 1493997 Area(m²): 25848.18 Type: Ancient and Semi-Natural Woodland | A7NW (S) | 346 | 10 | 529923 150142 |
| 184 | Ancient Woodland Name: Not Supplied Reference: 1494711 Area(m²): 2402.19 Type: Ancient and Semi-Natural Woodland | A7NW (SW) | 357 | 10 | 529788 150219 |
| 185 | Ancient Woodland Name: Not Supplied Reference: 1494062 Area(m²): 7056.21 Type: Ancient and Semi-Natural Woodland | A10SE (SW) | 371 | 10 | 529692 150356 |
| 186 | Ancient Woodland Name: Not Supplied Reference: 1493115 Area(m²): 4009.24 Type: Ancient and Semi-Natural Woodland | A8NE (E) | 389 | 10 | 531042 150300 |
| 187 | Ancient Woodland Name: Not Supplied Reference: 1493004 Area(m²): 2667.73 Type: Ancient and Semi-Natural Woodland | A6NE (SW) | 585 | 10 | 529495 150271 |
| 188 | Ancient Woodland Name: Not Supplied Reference: 1493114 Area(m²): 42243.02 Type: Ancient and Semi-Natural Woodland | (E) | 598 | 10 | 531504 150547 |
| 189 | Ancient Woodland Name: Not Supplied Reference: 1494718 Area(m²): 3378.19 Type: Ancient and Semi-Natural Woodland | (NE) | 609 | 10 | 531085 151697 |
| 190 | Ancient Woodland Name: Not Supplied Reference: 1493458 Area(m²): 14734.67 Type: Ancient and Semi-Natural Woodland | A7SE (S) | 649 | 10 | 530085 149815 |
| 191 | Ancient Woodland Name: Not Supplied Reference: 1494467 Area(m²): 24577.75 Type: Ancient and Semi-Natural Woodland | (NE) | 802 | 10 | 531512 151322 |

| Map ID | Details | Quadrant Reference (Compass Direction) | Estimated Distance From Site | Contact | NGR |
|--------|--|--|------------------------------|---------|---------------|
| 192 | Ancient Woodland Name: Not Supplied Reference: 1494141 Area(m ²): 28098.97 Type: Ancient and Semi-Natural Woodland | A6NW (SW) | 869 | 10 | 529201 150225 |
| 193 | Ancient Woodland Name: Not Supplied Reference: 1493112 Area(m ²): 3693.36 Type: Ancient and Semi-Natural Woodland | A8SE (SE) | 896 | 10 | 530743 149635 |
| 194 | Areas of Adopted Green Belt Authority: Tandridge District Council Plan Name: Tandridge District Local Plan 2001 Status: Adopted Plan Date: 31st December 2001 | A11SW (NE) | 0 | 11 | 530040 150636 |
| 195 | Areas of Adopted Green Belt Authority: Reigate And Banstead Borough Council, Planning Department - Advice Centre Plan Name: Reigate And Banstead Borough Local Plan Status: Adopted Plan Date: 30th April 2005 | A10NE (W) | 118 | 12 | 529563 150694 |
| 196 | Areas of Outstanding Natural Beauty Name: Surrey Hills Multiple Areas: Y Total Area (m2): 422462391.67 Designation Date: 30th May 1958 Source: Natural England | (N) | 692 | 10 | 530580 152141 |
| 197 | Nitrate Vulnerable Zones Name: Mole Nvz Description: Surface Water Source: Environment Agency, Head Office | A11SW (NE) | 0 | 3 | 530040 150636 |

| Agency & Hydrological | Version | Update Cycle |
|---|---|---|
| Contaminated Land Register Entries and Notices Tandridge District Council - Environmental Health Department Reigate And Banstead Borough Council - Environmental Health Department | January 2013 January 2015 | Annual Rolling Update Annual Rolling Update |
| Discharge Consents Environment Agency - Thames Region | July 2019 | Quarterly |
| Enforcement and Prohibition Notices Environment Agency - Southern Region Environment Agency - Thames Region | March 2013 March 2013 | Annual Rolling Update Annual Rolling Update |
| Integrated Pollution Controls Environment Agency - Southern Region Environment Agency - Thames Region | October 2008 October 2008 | Variable Variable |
| Integrated Pollution Prevention And Control Environment Agency - South East Region - Kent & South London Area Environment Agency - South East Region - West Thames Area Environment Agency - Southern Region Environment Agency - Thames Region | July 2019 July 2019 July 2019 July 2019 | Quarterly Quarterly Quarterly Quarterly |
| Local Authority Integrated Pollution Prevention And Control Tandridge District Council - Environmental Health Department Reigate And Banstead Borough Council - Environmental Health Department | July 2015 March 2014 | Variable Variable |
| Local Authority Pollution Prevention and Controls Tandridge District Council - Environmental Health Department Reigate And Banstead Borough Council - Environmental Health Department | July 2015 March 2014 | Annual Rolling Update Annual Rolling Update |
| Local Authority Pollution Prevention and Control Enforcements Tandridge District Council - Environmental Health Department Reigate And Banstead Borough Council - Environmental Health Department | July 2015 March 2014 | Variable Variable |
| Nearest Surface Water Feature Ordnance Survey | September 2019 | |
| Pollution Incidents to Controlled Waters Environment Agency - Thames Region | September 1999 | Not Applicable |
| Prosecutions Relating to Authorised Processes Environment Agency - Southern Region Environment Agency - Thames Region | March 2013 March 2013 | Annual Rolling Update Annual Rolling Update |
| Prosecutions Relating to Controlled Waters Environment Agency - Southern Region Environment Agency - Thames Region | March 2013 March 2013 | Annual Rolling Update Annual Rolling Update |
| Registered Radioactive Substances Environment Agency - Southern Region Environment Agency - Thames Region | June 2016 June 2016 | |
| River Quality Environment Agency - Head Office | November 2001 | Not Applicable |
| River Quality Biology Sampling Points Environment Agency - Head Office | July 2012 | Annually |
| River Quality Chemistry Sampling Points Environment Agency - Head Office | July 2012 | Annually |
| Substantiated Pollution Incident Register Environment Agency - South East Region - Kent & South London Area Environment Agency - South East Region - West Thames Area Environment Agency - Southern Region - Kent Area Environment Agency - Southern Region - Kent and East Sussex Environment Agency - Thames Region - South East Area | July 2019 July 2019 July 2019 July 2019 July 2019 | Quarterly Quarterly Quarterly Quarterly Quarterly |
| Water Abstractions Environment Agency - Thames Region | July 2019 | Quarterly |

| Agency & Hydrological | Version | Update Cycle |
|---|------------------------------|------------------------|
| Water Industry Act Referrals Environment Agency - Southern Region Environment Agency - Thames Region | October 2017 October 2017 | Quarterly Quarterly |
| Groundwater Vulnerability Map Environment Agency - Head Office | June 2018 | As notified |
| Bedrock Aquifer Designations Environment Agency - Head Office | January 2018 | Annually |
| Superficial Aquifer Designations Environment Agency - Head Office | January 2018 | Annually |
| Source Protection Zones Environment Agency - Head Office | October 2019 | Quarterly |
| Extreme Flooding from Rivers or Sea without Defences Environment Agency - Head Office | August 2019 | Quarterly |
| Flooding from Rivers or Sea without Defences Environment Agency - Head Office | August 2019 | Quarterly |
| Areas Benefiting from Flood Defences Environment Agency - Head Office | August 2019 | Quarterly |
| Flood Water Storage Areas Environment Agency - Head Office | August 2019 | Quarterly |
| Flood Defences Environment Agency - Head Office | August 2019 | Quarterly |
| OS Water Network Lines Ordnance Survey | July 2019 | Quarterly |
| Surface Water 1 in 30 year Flood Extent Environment Agency - Head Office | October 2013 | Annually |
| Surface Water 1 in 100 year Flood Extent Environment Agency - Head Office | October 2013 | Annually |
| Surface Water 1 in 1000 year Flood Extent Environment Agency - Head Office | October 2013 | Annually |
| Surface Water Suitability Environment Agency - Head Office | October 2013 | Annually |
| BGS Groundwater Flooding Susceptibility British Geological Survey - National Geoscience Information Service | May 2013 | Annually |

| Waste | Version | Update Cycle |
|--|---|---|
| BGS Recorded Landfill Sites British Geological Survey - National Geoscience Information Service | June 1996 | Not Applicable |
| Historical Landfill Sites Environment Agency - Head Office | October 2019 | Quarterly |
| Integrated Pollution Control Registered Waste Sites Environment Agency - Southern Region Environment Agency - Thames Region | October 2008 October 2008 | Not Applicable Not Applicable |
| Licensed Waste Management Facilities (Landfill Boundaries) Environment Agency - South East Region - Kent & South London Area Environment Agency - South East Region - West Thames Area Environment Agency - Southern Region - Kent Area Environment Agency - Southern Region - Kent and East Sussex Environment Agency - Thames Region - South East Area | July 2018 July 2018 July 2018 July 2018 July 2018 | Quarterly Quarterly Quarterly Quarterly Quarterly |
| Licensed Waste Management Facilities (Locations) Environment Agency - South East Region - Kent & South London Area Environment Agency - South East Region - West Thames Area Environment Agency - Southern Region - Kent Area Environment Agency - Southern Region - Kent and East Sussex Environment Agency - Thames Region - South East Area | July 2019 July 2019 July 2019 July 2019 July 2019 | Quarterly Quarterly Quarterly Quarterly Quarterly |
| Local Authority Landfill Coverage Reigate And Banstead Borough Council - Environmental Health Department Surrey County Council Tandridge District Council - Environmental Health Department | May 2000 May 2000 May 2000 | Not Applicable Not Applicable Not Applicable |
| Local Authority Recorded Landfill Sites Tandridge District Council - Environmental Health Department Reigate And Banstead Borough Council - Environmental Health Department Surrey County Council | June 2003 May 2000 October 2018 | Not Applicable Not Applicable Not Applicable |
| Potentially Infilled Land (Non-Water) Landmark Information Group Limited | December 1999 | Not Applicable |
| Potentially Infilled Land (Water) Landmark Information Group Limited | December 1999 | Not Applicable |
| Registered Landfill Sites Environment Agency - Southern Region - Kent Area Environment Agency - Southern Region - Kent and East Sussex Environment Agency - Thames Region - South East Area | March 2003 March 2003 March 2003 | Not Applicable Not Applicable Not Applicable |
| Registered Waste Transfer Sites Environment Agency - Southern Region - Kent Area Environment Agency - Southern Region - Kent and East Sussex Environment Agency - Thames Region - South East Area | March 2003 March 2003 March 2003 | Not Applicable Not Applicable Not Applicable |
| Registered Waste Treatment or Disposal Sites Environment Agency - Southern Region - Kent Area Environment Agency - Southern Region - Kent and East Sussex Environment Agency - Thames Region - South East Area | March 2003 March 2003 March 2003 | Not Applicable Not Applicable Not Applicable |

| Hazardous Substances | Version | Update Cycle |
|---|---|----------------------------------|
| Control of Major Accident Hazards Sites (COMAH) Health and Safety Executive | April 2018 | Bi-Annually |
| Explosive Sites Health and Safety Executive | March 2017 | Annually |
| Notification of Installations Handling Hazardous Substances (NIHHS) Health and Safety Executive | November 2000 | Not Applicable |
| Planning Hazardous Substance Enforcements Reigate And Banstead Borough Council - Planning Department - Advice Centre Surrey County Council Tandridge District Council | February 2016 February 2016 February 2016 | Variable Variable Variable |
| Planning Hazardous Substance Consents Reigate And Banstead Borough Council - Planning Department - Advice Centre Surrey County Council Tandridge District Council | February 2016 February 2016 February 2016 | Variable Variable Variable |
| Geological | Version | Update Cycle |
| BGS 1:625,000 Solid Geology British Geological Survey - National Geoscience Information Service | January 2009 | Not Applicable |
| BGS Estimated Soil Chemistry British Geological Survey - National Geoscience Information Service | October 2015 | Annually |
| BGS Recorded Mineral Sites British Geological Survey - National Geoscience Information Service | October 2019 | Bi-Annually |
| CBSCB Compensation District Cheshire Brine Subsidence Compensation Board (CBSCB) | August 2011 | Not Applicable |
| Coal Mining Affected Areas The Coal Authority - Property Searches | March 2014 | Annual Rolling Update |
| Mining Instability Ove Arup & Partners | October 2000 | Not Applicable |
| Non Coal Mining Areas of Great Britain British Geological Survey - National Geoscience Information Service | May 2015 | Not Applicable |
| Potential for Collapsible Ground Stability Hazards British Geological Survey - National Geoscience Information Service | January 2019 | Annually |
| Potential for Compressible Ground Stability Hazards British Geological Survey - National Geoscience Information Service | January 2019 | Annually |
| Potential for Ground Dissolution Stability Hazards British Geological Survey - National Geoscience Information Service | January 2019 | Annually |
| Potential for Landslide Ground Stability Hazards British Geological Survey - National Geoscience Information Service | January 2019 | Annually |
| Potential for Running Sand Ground Stability Hazards British Geological Survey - National Geoscience Information Service | January 2019 | Annually |
| Potential for Shrinking or Swelling Clay Ground Stability Hazards British Geological Survey - National Geoscience Information Service | January 2019 | Annually |
| Radon Potential - Radon Affected Areas British Geological Survey - National Geoscience Information Service | July 2011 | Annually |
| Radon Potential - Radon Protection Measures British Geological Survey - National Geoscience Information Service | July 2011 | Annually |

| Industrial Land Use | Version | Update Cycle |
|--|----------------|--------------|
| Contemporary Trade Directory Entries Thomson Directories | July 2019 | Quarterly |
| Fuel Station Entries Catalist Ltd - Experian | September 2019 | Quarterly |
| Gas Pipelines National Grid | July 2014 | |
| Points of Interest - Commercial Services PointX | September 2019 | Quarterly |
| Points of Interest - Education and Health PointX | September 2019 | Quarterly |
| Points of Interest - Manufacturing and Production PointX | September 2019 | Quarterly |
| Points of Interest - Public Infrastructure PointX | September 2019 | Quarterly |
| Points of Interest - Recreational and Environmental PointX | September 2019 | Quarterly |
| Underground Electrical Cables National Grid | December 2015 | |

| Sensitive Land Use | Version | Update Cycle |
|---|-------------------------------|----------------------------|
| Ancient Woodland Natural England | August 2018 | Bi-Annually |
| Areas of Adopted Green Belt Reigate And Banstead Borough Council - Planning Department - Advice Centre Tandridge District Council | March 2019 March 2019 | As notified As notified |
| Areas of Unadopted Green Belt Reigate And Banstead Borough Council - Planning Department - Advice Centre Tandridge District Council | March 2019 March 2019 | As notified As notified |
| Areas of Outstanding Natural Beauty Natural England | June 2019 | Bi-Annually |
| Environmentally Sensitive Areas Natural England | January 2017 | |
| Forest Parks Forestry Commission | April 1997 | Not Applicable |
| Local Nature Reserves Natural England | March 2019 | Bi-Annually |
| Marine Nature Reserves Natural England | July 2019 | Bi-Annually |
| National Nature Reserves Natural England | July 2019 | Bi-Annually |
| National Parks Natural England | April 2017 | Bi-Annually |
| Nitrate Vulnerable Zones Environment Agency - Head Office Department for Environment, Food and Rural Affairs (DEFRA - formerly FRCA) | December 2017 October 2015 | Bi-Annually |
| Ramsar Sites Natural England | April 2019 | Bi-Annually |
| Sites of Special Scientific Interest Natural England | March 2019 | Bi-Annually |
| Special Areas of Conservation Natural England | June 2019 | Bi-Annually |
| Special Protection Areas Natural England | April 2019 | Bi-Annually |

A selection of organisations who provide data within this report

| Data Supplier | Data Supplier Logo |
|--|---|
| Ordnance Survey |  |
| Environment Agency |  |
| Scottish Environment Protection Agency |  |
| The Coal Authority |  |
| British Geological Survey |  British Geological Survey NATURAL ENVIRONMENT RESEARCH COUNCIL |
| Centre for Ecology and Hydrology |  Centre for Ecology & Hydrology NATURAL ENVIRONMENT RESEARCH COUNCIL |
| Natural Resources Wales |  |
| Scottish Natural Heritage |  |
| Natural England |  |
| Public Health England |  |
| Ove Arup |  |
| Peter Brett Associates |  |

| Contact | Name and Address | Contact Details |
|---------|--|---|
| 1 | British Geological Survey - Enquiry Service British Geological Survey, Environmental Science Centre, Keyworth, Nottingham, Nottinghamshire, NG12 5GG | Telephone: 0115 936 3143 Fax: 0115 936 3276 Email: enquiries@bgs.ac.uk Website: www.bgs.ac.uk |
| 2 | Environment Agency - National Customer Contact Centre (NCCC) PO Box 544, Templeborough, Rotherham, S60 1BY | Telephone: 03708 506 506 Email: enquiries@environment-agency.gov.uk |
| 3 | Environment Agency - Head Office Rio House, Waterside Drive, Aztec West, Almondsbury, Bristol, Avon, BS32 4UD | Telephone: 01454 624400 Fax: 01454 624409 |
| 4 | Ordnance Survey Adanac Drive, Southampton, Hampshire, SO16 0AS | Telephone: 03456 05 05 05 Email: customerservices@ordnancesurvey.co.uk Website: www.ordnancesurvey.gov.uk |
| 5 | Surrey County Council Penrhyn Road, Kingston-upon-Thames, Surrey, KT1 2DN | Telephone: 020 8541 8800 Fax: 020 8541 9005 Website: www.surreycc.gov.uk |
| 6 | Tandridge District Council - Environmental Health Department Council Offices, Station Road East, Oxted, Surrey, RH8 0BT | Telephone: 01883 722000 Fax: 01883 732888 Website: www.tandridgedc.gov.uk |
| 7 | Reigate And Banstead Borough Council - Environmental Health Department Town Hall, Castlefield Road, Reigate, Surrey, RH2 0SH | Telephone: 01737 276402 Fax: 01737 222113 Website: www.reigate-banstead.gov.uk |
| 8 | Peter Brett Associates Caversham Bridge House, Waterman Place, Reading, Berkshire, RG1 8DN | Telephone: 0118 950 0761 Fax: 0118 959 7498 Email: reading@pba.co.uk Website: www.pba.co.uk |
| 9 | PointX 7 Abbey Court, Eagle Way, Sowton, Exeter, Devon, EX2 7HY | Website: www.pointx.co.uk |
| 10 | Natural England County Hall, Spetchley Road, Worcester, WR5 2NP | Telephone: 0300 060 3900 Email: enquiries@naturalengland.org.uk Website: www.naturalengland.org.uk |
| 11 | Tandridge District Council Council Offices, Station Road East, Oxted, Surrey, RH8 0BT | Telephone: 01883 722000 Fax: 01883 722015 Website: www.tandridgedc.gov.uk |
| 12 | Reigate And Banstead Borough Council - Planning Department - Advice Centre Town Hall, Castlefield Road, Reigate, Surrey, RH2 0SH | Telephone: 01737 276262 Fax: 01737 276018 Website: www.reigate-banstead.gov.uk |
| - | Public Health England - Radon Survey, Centre for Radiation, Chemical and Environmental Hazards Chilton, Didcot, Oxfordshire, OX11 0RQ | Telephone: 01235 822622 Fax: 01235 833891 Email: radon@phe.gov.uk Website: www.ukradon.org |
| - | Landmark Information Group Limited Imperium, Imperial Way, Reading, Berkshire, RG2 0TD | Telephone: 0844 844 9952 Fax: 0844 844 9951 Email: customerservices@landmarkinfo.co.uk Website: www.landmarkinfo.co.uk |

Please note that the Environment Agency / Natural Resources Wales / SEPA have a charging policy in place for enquiries.



Search Criteria: Search for MJCA
Search for details of licenced abstractions (groundwater and surface water) within 5 kilometres of TQ30605065

Results of Kent South London & East Sussex Area
Abstraction Licence Search

Please note: An abstraction licence may have more than one point and/or purpose. Some licences have different maximum quantities associated with each point/purpose.

| Abstraction licence number | Purpose description | Sub-purpose description | Use description | Abstraction start date | Abstraction end date | Source of supply description | Abstraction name | National Grid Reference 1 | National Grid Reference 2 | National Grid Reference 3 | National Grid Reference 4 | Eastings 1 | Northings 1 | Eastings 2 | Northings 2 | Eastings 3 | Northings 3 | Eastings 4 | Northings 4 | Abstraction type | Aquifer type | Max Daily Quantity (m3) | Max Annual Quantity (m3) | Area (square metres) | Perimeter (metres) | Length (metres) |
|----------------------------|--|---|--|------------------------|----------------------|----------------------------------|---|---------------------------|---------------------------|---------------------------|---------------------------|------------|-------------|------------|-------------|------------|-------------|------------|-------------|------------------|---------------------------|-------------------------|--------------------------|----------------------|--------------------|-----------------|
| TH/039/0032/022/R01 | Industrial, Commercial And Public Services | Extractive | Transfer Between Sources (Post Water Act 2003) | 01/04 | 31/03 | THAMES GROUNDWATER | MERCERS SOUTH QUARRY | TQ3032952003 | TQ3073952115 | TQ3096351552 | TQ3027751571 | 530329 | 152003 | 530739 | 152115 | 530963 | 151552 | 530277 | 151571 | Area | G6.4 GW - LOWER GREENSAND | | | 276629 | 2152.3287 | |
| 03/075 | Industrial, Commercial And Public Services | Golf Courses | Spray Irrigation - Storage | 01/01 | 31/03 | Southern Region Surface Waters | POINT A, TRIB. RIVER EDEN AT COURT LODGE FARM | TQ33505138 | | | | 533500 | 151380 | | | | | | | Surface point | | 100 | 9000 | | | |
| SO/040/0003/005 | Environmental | Other Environmental Improvements | Transfer Between Sources (Post Water Act 2003) | 01/04 | 31/03 | Southern Region Surface Waters | UNNAMED TRIB OF RIVER EDEN AT BAY POND NATURE RESERVE | TQ3533851821 | | | | 535338 | 151821 | | | | | | | Surface point | | | | | | |
| TH/039/0032/028 | Industrial, Commercial And Public Services | Other Industrial/Commercial/Public Services | Transfer Between Sources (Post Water Act 2003) | 01/04 | 31/03 | THAMES GROUNDWATER | MERCERS WEST LAGOON, NORTH PARK QUARRY | TQ3036452393 | | | | 530364 | 152393 | | | | | | | Surface point | G6.4 GW - LOWER GREENSAND | | | | | |
| TH/039/0032/023 | Industrial, Commercial And Public Services | Extractive | Dust Suppression | 01/04 | 31/03 | THAMES SURFACE WATER - NON TIDAL | SILT SETTLEMENT LAGOON AT MERCERS SOUTH QUARRY | TQ3095051500 | | | | 530950 | 151500 | | | | | | | Surface point | | 120 | 6150 | | | |
| 28/39/32/0100/R01 | Industrial, Commercial And Public Services | Mineral Products | Mineral Washing | 01/04 | 31/03 | THAMES GROUNDWATER | MERCERS EAST QUARRY, MERSTHAM, REDHILL - LAKE | TQ30105240 | | | | 530100 | 152400 | | | | | | | Surface point | G6.4 GW - LOWER GREENSAND | 4850 | 1200000 | | | |
| 28/39/32/0100/R01 | Industrial, Commercial And Public Services | Mineral Products | Dust Suppression | 01/04 | 31/03 | THAMES GROUNDWATER | MERCERS EAST QUARRY, MERSTHAM, REDHILL - LAKE | TQ30105240 | | | | 530100 | 152400 | | | | | | | Surface point | G6.4 GW - LOWER GREENSAND | 4850 | 1200000 | | | |
| TH/039/0032/024 | Industrial, Commercial And Public Services | Extractive | Transfer Between Sources (Post Water Act 2003) | 01/04 | 31/03 | THAMES GROUNDWATER | REACH 2 BETWEEN C AND D | TQ2946551050 | TQ2954851014 | | | 529465 | 151050 | 529548 | 151014 | | | | | Reach | G6.4 GW - LOWER GREENSAND | | | | | 90.4709898 |
| TH/039/0032/024 | Industrial, Commercial And Public Services | Extractive | Transfer Between Sources (Post Water Act 2003) | 01/04 | 31/03 | THAMES GROUNDWATER | REACH 1 BETWEEN A AND B | TQ2941151233 | TQ2936551300 | | | 529411 | 151233 | 529365 | 151300 | | | | | Reach | G6.4 GW - LOWER GREENSAND | | | | | 81.2711511 |
| 28/39/32/0046 | Industrial, Commercial And Public Services | Other Industrial/Commercial/Public Services | Spray Irrigation - Direct | 01/05 | 31/10 | THAMES SURFACE WATER - NON TIDAL | REDHILL BROOK AT REDHILL AERODROME, SURREY | TQ300488 | TQ306475 | | | 530000 | 148800 | 530600 | 147500 | | | | | Reach | | | | | | 1431.78211 |
| 28/39/32/0046 | Industrial, Commercial And Public Services | Other Industrial/Commercial/Public Services | Spray Irrigation - Direct | 01/05 | 31/10 | THAMES SURFACE WATER - NON TIDAL | SALFORDS STREAM AT REDHILL AERODROME | TQ306475 | TQ295472 | | | 530600 | 147500 | 529500 | 147200 | | | | | Reach | | | | | | 1140.17543 |

Please note that the data provided is based on that available at the time of preparation. It may be subject to subsequent updating by way of amendment or addition. The grid Reference relates to one point only. The licence may authorise abstraction from more than one point or from a reach or area.

The Environment Agency gives no absolute guarantee as to the accuracy or validity of the data and accepts no responsibility in respect of any loss or claim which may arise from its use in the absence of negligence.

This search only includes abstractions licensed by the Environment Agency and does not include abstractions up to 20m3/day (lawful abstractions) nor abstractions uses that are exempt from licensing.

Due to national security considerations, we have decided that in the public interest we can not at this time provide information that can be used to directly or indirectly identify where public water supply sources are located.

If you are not satisfied with our decision you can contact us to ask for the decision to be reviewed. If you are still not satisfied following this, you can then make an appeal to the Information Commissioner, who is the statutory regulator for Freedom of Information*



**Search Criteria: Search for MJCA
Search for details of deregulated
abstractions (groundwater and surface
water) within 5 kilometres of TQ30505065**

**Results of Kent South
London & East Sussex
Area Abstraction Licence
Search**

Please note: An abstraction licence may have more than one point and/or purpose. Some licences have different maximum quantities associated with each point/purpose.

Please see Caveats at the bottom of the page

| Abstraction licence number | Purpose description | Sub-purpose description | Use description | Abstraction name | Abstraction type | Source of supply description | National grid reference | Easting | Northing |
|----------------------------|---------------------|-------------------------|----------------------------|---|------------------|------------------------------|-------------------------|---------|----------|
| 28/39/32/0063 | Agriculture | General Agriculture | General Farming & Domestic | HYTHE BEDS AT PRIORY FARM, NUTFIELD, SURREY | Surface point | Groundwater | TQ302501 | 530200 | 150100 |

Please note that the data provided is based on that available at the time of preparation. It may be subject to subsequent updating by way of amendment or addition. The grid Reference relates to one point only. The licence may authorise abstraction from more than one point or from a reach or area.

The Environment Agency gives no absolute guarantee as to the accuracy or validity of the data and accepts no responsibility in respect of any loss or claim which may arise from its use in the absence of negligence.

This search only includes abstractions licensed by the Environment Agency and does not include abstractions up to 20m3/day (lawful abstractions) nor abstractions uses that are exempt from licensing.

Due to national security considerations, we have decided that in the public interest we can not at this time provide information that can be used to directly or indirectly identify where public water supply sources are located.

If you are not satisfied with our decision you can contact us to ask for the decision to be reviewed. If you are still not satisfied following this, you can then make an appeal to the Information Commissioner, who is the statutory regulator for Freedom of Information'

From: [REDACTED] on behalf of Tandridge District Council
[REDACTED]@tandridge.gov.uk>
Sent: 01 September 2023 13:35
To: [REDACTED]
Subject: Environmental Information Regulations - Ref 00176005 [ref:_00D1tE813._5004Jkm4Gs:ref]

You don't often get email from [REDACTED]@tandridge.gov.uk. [Learn why this is important](#)

Dear [REDACTED],

Freedom of Information Act 2000 Request Ref 00176005.

We confirm that the Council holds some of the requested information. Please find below the requested information, which we hope is of assistance. If you do have any queries about this response, please contact us.

We should be grateful if the Environmental Health team could provide the details of all private water supplies within a 5km radius of a site with the centre being on National Grid Reference (NGR) TQ 3050 5065 located adjacent and North West of Nutfield and approximately 2km east of Redhill. Please can you provide the following information to us, if possible, in Microsoft Excel™ format where available: location (NGR), annual abstraction volume, the purpose of the supply and the nature of the source of the supply, for example, the aquifer from which water is abstracted.

There are no private water supplies registered with Tandridge District Council within this catchment area

Please remember to quote the reference number above in any future communications.

If you are not happy with the handling of your request, you have the right to ask for an internal review. Internal review requests should be made within two months from the date you receive our FOI response. Please e-mail freedomofinformation@tandridge.gov.uk.

If you are still not satisfied with the outcome of the internal review, you have the right to apply to the Information Commissioner for a decision, please contact, Information Commissioner's Office, Wycliffe House, Water Lane, Wilmslow, Cheshire, SK9 5AF.

Yours sincerely
Information Governance Team

[Sign up for our newsletter](#) to keep up to date with news and events
For information about all our services visit www.tandridge.gov.uk

Follow us on Twitter @TandridgeDC or find Tandridge Council on Facebook

We always try to provide excellent customer service. Please let us know how we are doing by completing our survey at www.tandridge.gov.uk/customersurvey



Please do not change the subject line when replying to this e-mail.

Tandridge District Council
The Council Offices
8 Station Road East
Oxted, Surrey
RH8 0BT
Tel: 01883 722000
customerservices@tandridge.gov.uk www.tandridge.gov.uk



ref:_00D1tE813._5004Jkm4Gs:ref